VOR/DME SMO 110.8 Chan 45	APP CRS 212°	Rwy ldg N/A TDZE N/A Apt Elev 170

VOR-A
SANTA MONICA MUNI (SMO)

T
NA Circling NA northwest of Rwy 3-21.

MISSED APPROACH: Climb to 5000 on SMO VOR/DME R-250 and on FIM VORTAC R-148 to SADDE INT/19.9 DME and hold, continue climb-in-hold to 5000.

ATIS	SOCAL APP CON	SANTA MONICA TOWER★	GND CON	UNICOM
119.15	135.05 317.5	120.1 (CTAF) L 257.8	121.9	122.95

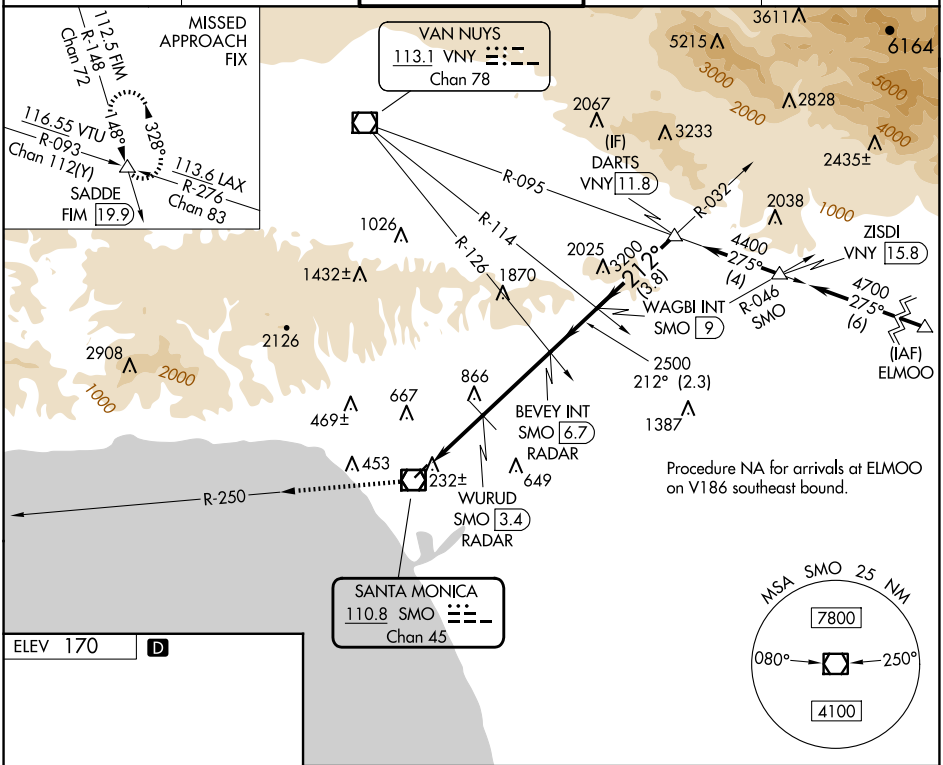

ELEV 170 D

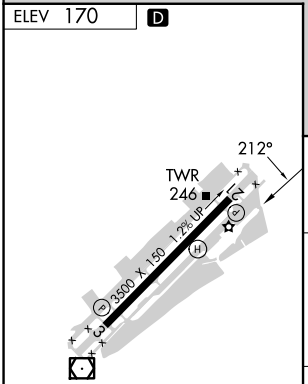

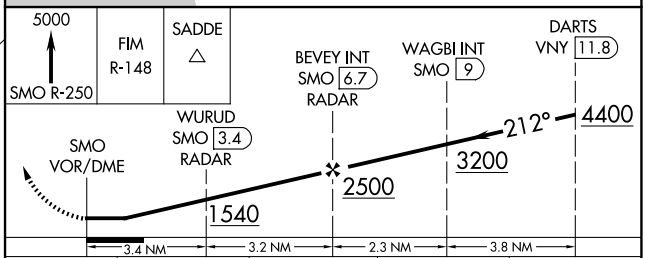

CATEGORY	A	B	C	D
C CIRCLING	1540-1¼ 1370 (1400-1¼)	1540-1½ 1370 (1400-1½)	1540-3 1370 (1400-3)	
WURUD FIX MINIMUMS				
C CIRCLING	1120-1¼ 950 (1000-1¼)		1180-3 1010 (1100-3)	

MIRL Rwy 3-21 L
REIL Rwy 21 L

SW-3, 25 DEC 2025 to 22 JAN 2026

SW-3, 25 DEC 2025 to 22 JAN 2026