APP CRS	Rwy ldg	4977
270°	TDZE	40
	Apt Elev	40

RNAV (GPS) RWY 27
FRANKLIN RGNL (FKN)

RNP APCH - GPS.

Rwy 27 helicopter visibility reduction below ¾ SM NA.

MISSED APPROACH: Climb to 2600 direct ETUME and hold.

AWOS-3PT	NORFOLK APP CON	UNICOM
124.675	127.9 269.425	122.8 (CTAF) L

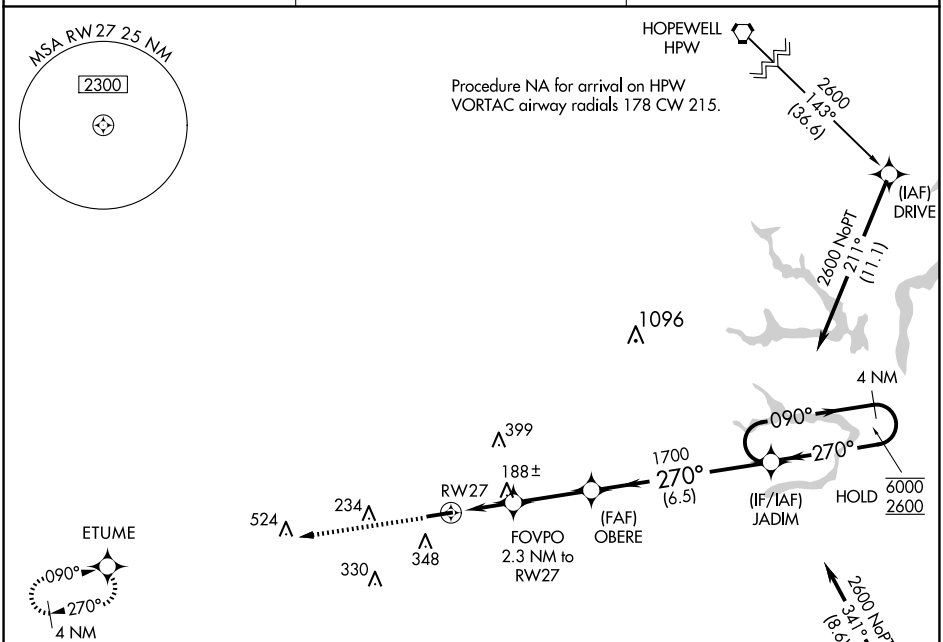

ELEV	40	TDZE	40

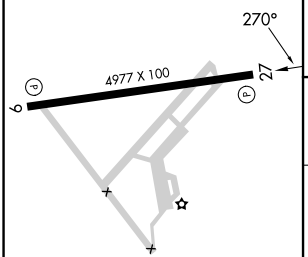

MIRL Rwy 9-27 L

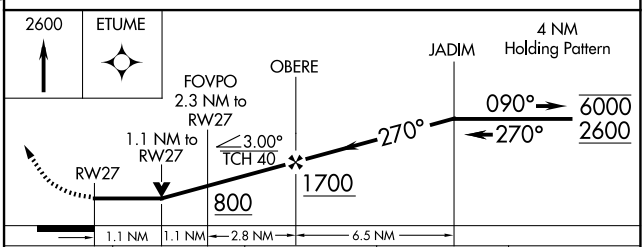

CATEGORY	A	B	C	D
LNAV MDA	440-1 400 (400-1)		440-1⅛ 400 (400-1⅛)	

NE-3, 25 DEC 2025 to 22 JAN 2026
NE-3, 25 DEC 2025 to 22 JAN 2026