VORTAC ROD	APP CRS	Rwy ldg	N/A
117.5	245°	TDZE	N/A
Chan 122		Apt Elev	1044

VOR-A
SIDNEY MUNI (SCA)

When local altimeter setting not received, use James M Cox Dayton Intl altimeter setting and increase all MDAs 60 feet and increase Cat C visibility ¼ mile. Night Landing: Rwy 28 operational VGSI required, remain on or above VGSI glidepath until threshold. Helicopter visibility reduction below 1 SM NA.

NA

MISSED APPROACH: Climb to 3000 then left turn direct ROD VORTAC and hold.

AWOS-3	COLUMBUS APP CON	UNICOM
120.425	134.45 294.5	123.05 (CTAF) L

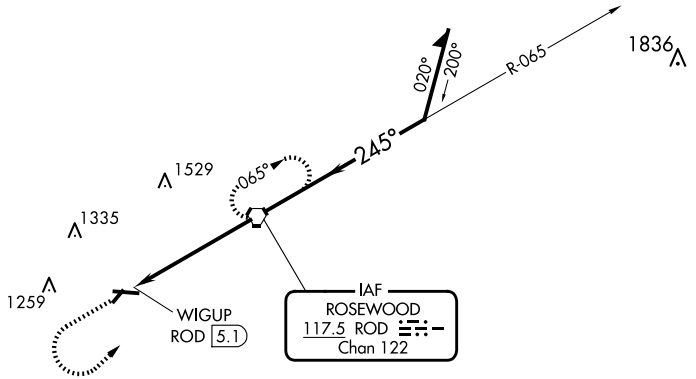

NoPT for arrivals on ROD Vortac airway radials 314 CW 088.

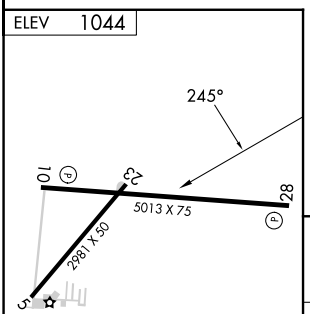

MIRL Rwy 10-28 L
REIL Rwys 10 and 28 L

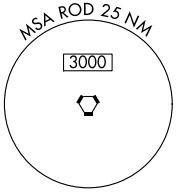

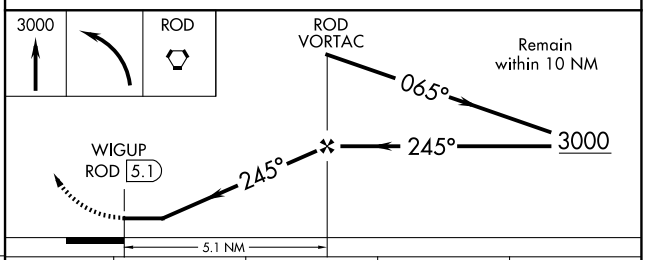

FAF to MAP 5.1 NM					
Knots	60	90	120	150	180
Min:Sec	5:06	3:24	2:33	2:02	1:42

CATEGORY	A	B	C	D
C CIRCLING	1540-1	496 (500-1)	1640-1½ 596 (600-1½)	1640-2 596 (600-2)

EC-2, 25 DEC 2025 to 22 JAN 2026
EC-2, 25 DEC 2025 to 22 JAN 2026