MERIDIAN, MISSISSIPPI

RNAV (GPS) RWY 1L

MERIDIAN NAS (MC CAIN FLD) (KNMM)

APCH CRS	Rwy ldg	8003
011°	TDZE	254
	Arpt Elev	316

(USN)

RNP APCH

* When ALS inop, increase CAT AB vis to 1 mile, CAT CDE to 1 3/8 miles.
** CAT B remain within 1.5 NM, CAT C within 1.7 NM, CAT D within 2.3 NM, CAT E within 4.5 NM.

ALSF-1

MISSED APPROACH: Climb to 2200 direct JARAX and hold.

ATIS★	APP CON	MC CAIN TOWER★	MC CAIN GND CON	ASR/PAR
290.525	120.5 269.325 S 379.275 N 120.95 276.4 W 121.275 348.7 E	126.2 340.2 RWY 01L, 19L AND 28 126.2 360.2 RWY 01R, 19R AND 10	336.4	

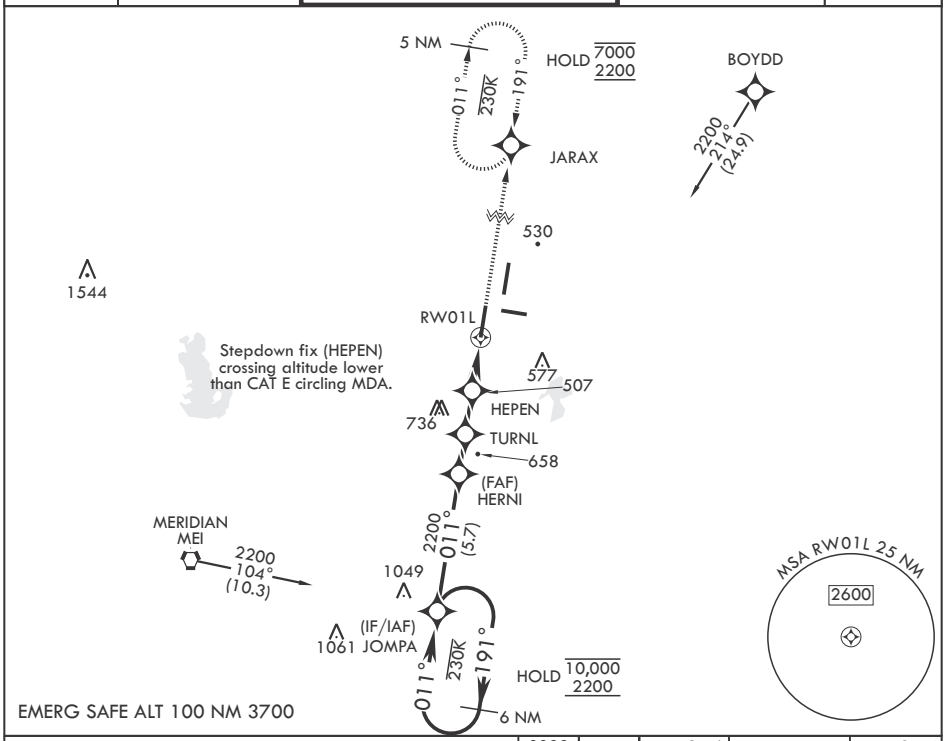

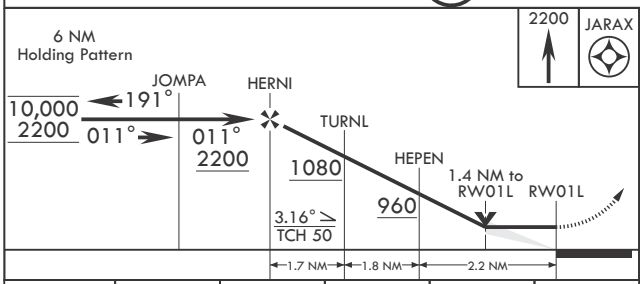

ELEV 316 TDZE 254

Wave-Off Lights Rwys 1L and 19L
HIRL all rwys

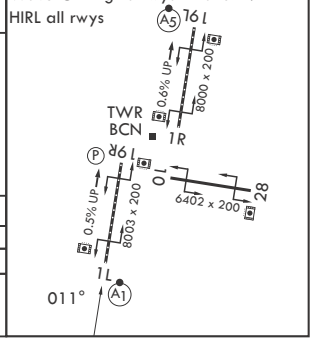

CATEGORY	A	B	C	D	E
LNAV MDA*	760-½ 507 (500-½)		760-1	507	(500-1)
CIRCLING**	820-1 504 (600-1)	840-1 524 (600-1)	840-1½ 524 (600-1½)	880-2 564 (600-2)	1080-2¾ 764 (800-2¾)