LOC I-FHU	APP CRS	Rwy ldg	12001
109.9	260°	TDZE	4629
		Apt Elev	4719

ILS or LOC RWY 26
SIERRA VISTA MUNI-LIBBY AAF (FHU)

DME or RADAR required.

Circling NA south of Rwys 8 and 30.

MISSED APPROACH: Climb to 5300 then climbing right turn to 9500 on heading 067° and FHU VOR/DME R-021 to TOMBS INT/DUG 36 DME and hold, continue climb-in-hold to 9500.

ATIS	LIBBY AAF GCA★	LIBBY TOWER★	GND CON	UNICOM
134.75 263.025	127.05 254.25	124.95 (CTAF) L 284.75	121.7 268.7	122.95

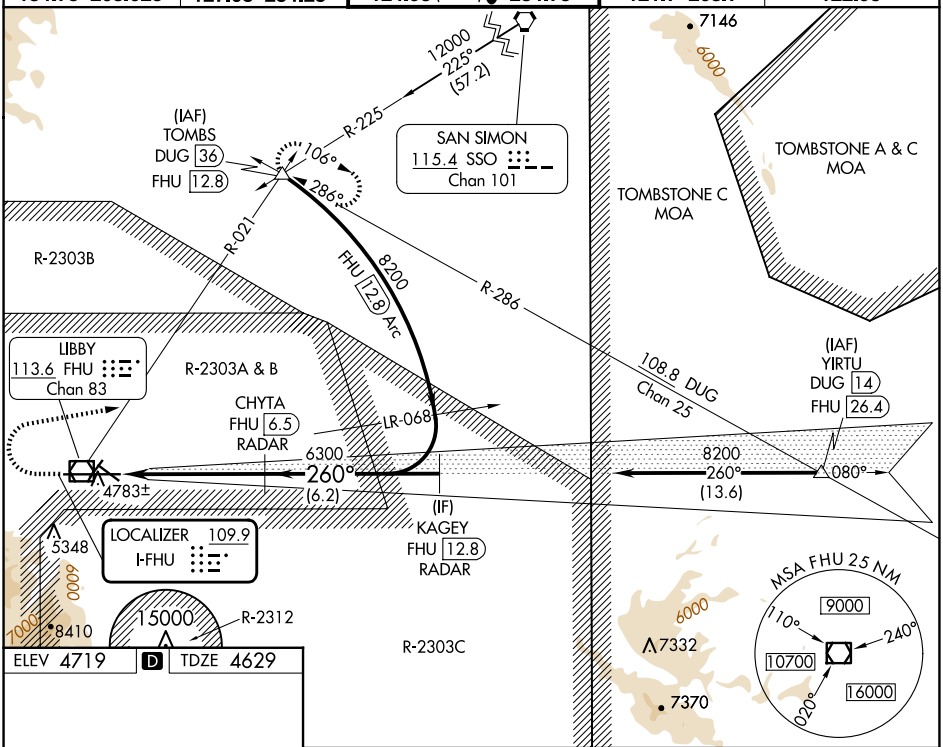

ELEV 4719 D TDZE 4629

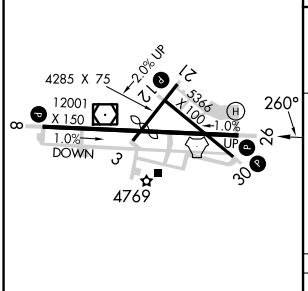

HIRL Rwy 8-26 L
MIRL Rwys 3-21 and 12-30 L

FAF to MAP 5.2 NM					
Knots	60	90	120	150	180
Min:Sec	5:12	3:28	2:36	2:05	1:44

5300	9500	FHU R-021	TOMBS
	hdg 067°		

VGSI and ILS glidepath not coincident (VGSI Angle 3.00/TCH 80).

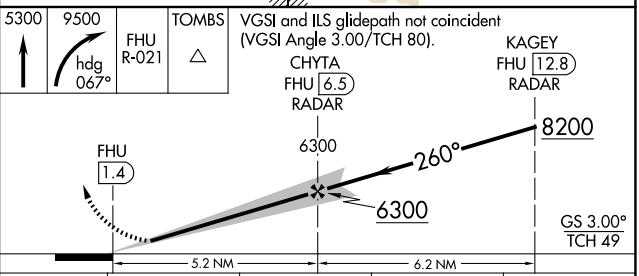

CATEGORY	A	B	C	D
S-ILS 26	4829-¾ 200 (200-¾)			
S-LOC 26	5020-1 391 (400-1)		5020-1¼ 391 (400-1¼)	
CIRCLING	5160-1 441 (500-1)	5180-1 461 (500-1)	5180-1½ 461 (500-1½)	5280-2 561 (600-2)

SW-4, 25 DEC 2025 to 22 JAN 2026

SW-4, 25 DEC 2025 to 22 JAN 2026