# RNAV (GPS) RWY 18
## BOONE COUNTY (HRO)

| APP CRS | Rwy Ldg | 6161 |
|---|---|---|
| 182° | TDZE | 1365 |
| | Apt Elev | 1365 |

RNP APCH.

Rwy 18 helicopter visibility reduction below ¾ SM NA.

MISSED APPROACH: Climb to 1800 then climbing left turn to 3200 direct BERGG and hold.

| ASOS | MEMPHIS CENTER | UNICOM |
|---|---|---|
| 121.125 | 126.85 281.55 | 123.0 (CTAF) L |

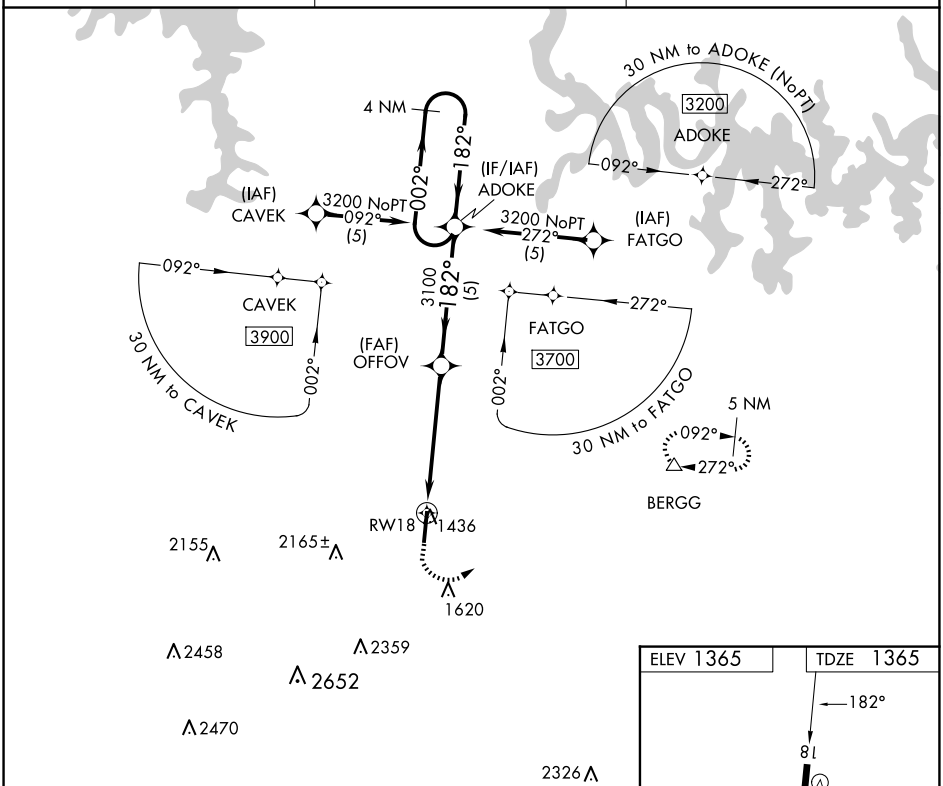


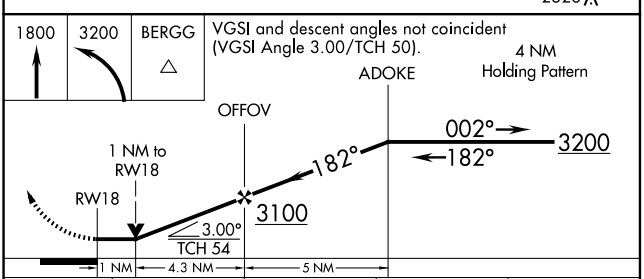


| CATEGORY | A | B | C | D |
|---|---|---|---|---|
| LNAV MDA | 1720-1 355 (400-1) | | | |
| C CIRCLING | 1840-1 475 (500-1) | 1860-1 495 (500-1) | 2340-3 975 (1000-3) | 2560-3 1195 (1200-3) |

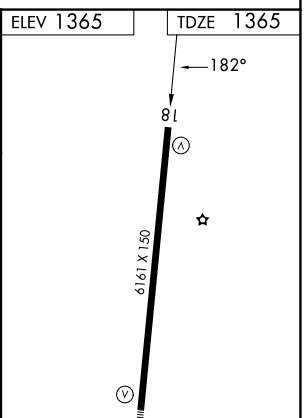


HIRL Rwy 18-36 L
REIL Rwy 18 L

SC-1, 25 DEC 2025 to 22 JAN 2026

SC-1, 25 DEC 2025 to 22 JAN 2026