WAAS CH 42726 W23A	APP CRS 234°	Rwy Ldg 5722 TDZE 443 Apt Elev 459

RNAV (GPS) RWY 23
MOORE COUNTY (SOP)

RNP APCH.

Baro-VNAV NA when using Sanford altimeter setting. For uncompensated Baro-VNAV systems, LNAV/VNAV NA below -15°C or above 54°C. When local altimeter setting not received, use Sanford altimeter setting and increase all DA 88 feet and all MDA 100 feet; increase LNAV Cats C/D visibility ⅜ mile and Circling Cat C visibility ½ mile. Rwy 23 helicopter visibility reduction below ¾ SM NA.

MISSED APPROACH: Climb to 2500 direct HEBNO and hold.

AWOS-3PT	FAYETTEVILLE APP CON	UNICOM
127.575	127.8 343.725	123.05 (CTAF) L

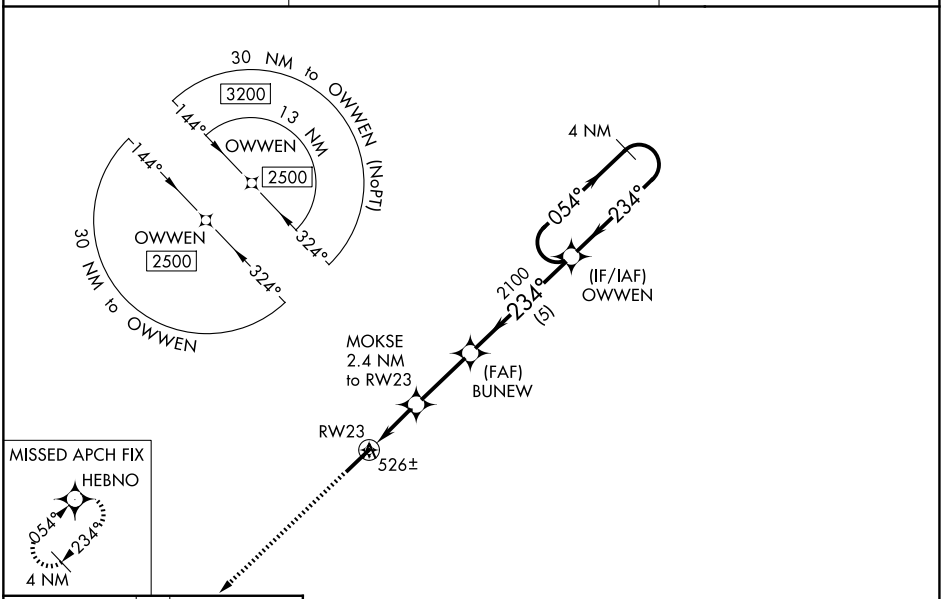

ELEV 459 | D | TDZE 443

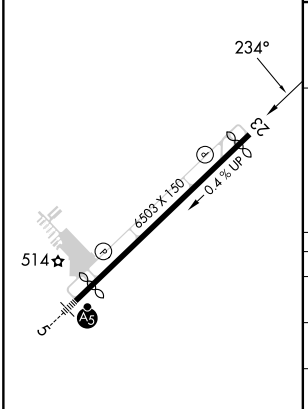

REIL Rwy 23 L
HIRL Rwy 5-23 L

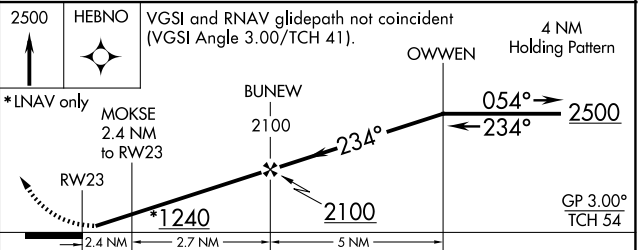

CATEGORY	A	B	C	D
LPV DA	693-1 250 (300-1)			
LNAV/VNAV DA	699-1 256 (300-1)			
LNAV MDA	780-1 337 (400-1)			
CIRCLING	880-1 421 (500-1)	920-1 461 (500-1)	1100-1¾ 641 (700-1¾)	1360-3 901 (1000-3)

SE-2, 25 DEC 2025 to 22 JAN 2026
SE-2, 25 DEC 2025 to 22 JAN 2026