ILS or LOC RWY 8R
SPIRIT OF ST LOUIS (SUS)

LOC I-SUS	APP CRS	Rwy Ldg	7225
110.55	079°	TDZE	462
		Apt Elev	463

When local altimeter setting not received, use St Louis Lambert Intl altimeter setting and increase all DA to 719 feet, all MDA 60 feet, increase S-LOC 8R Cats C/D to RVR 5000 and Circling Cat C visibility ¼ mile. For inop MALSR, increase S-LOC 8R Cats C/D visibility to RVR 6000. For inop MALSR when using St Louis Lambert Intl altimeter setting, increase S-LOC 8R Cats C/D visibility to 1⅜ mile.
* RVR 1800 authorized with the use of FD or AP or HUD to DA (NA when using St Louis Lambert Intl altimeter setting).

MALSR

MISSED APPROACH: Climb to 1500 then climbing left turn to 2400 direct FTZ VORTAC and hold.

ATIS	ST. LOUIS APP CON	SPIRIT TOWER*	GND CON	CLNC DEL	ST. LOUIS CLNC DEL	UNICOM
134.8	126.5 254.3	124.75 (CTAF) L 257.2	121.7	133.1	121.7 (when tower closed)	122.95

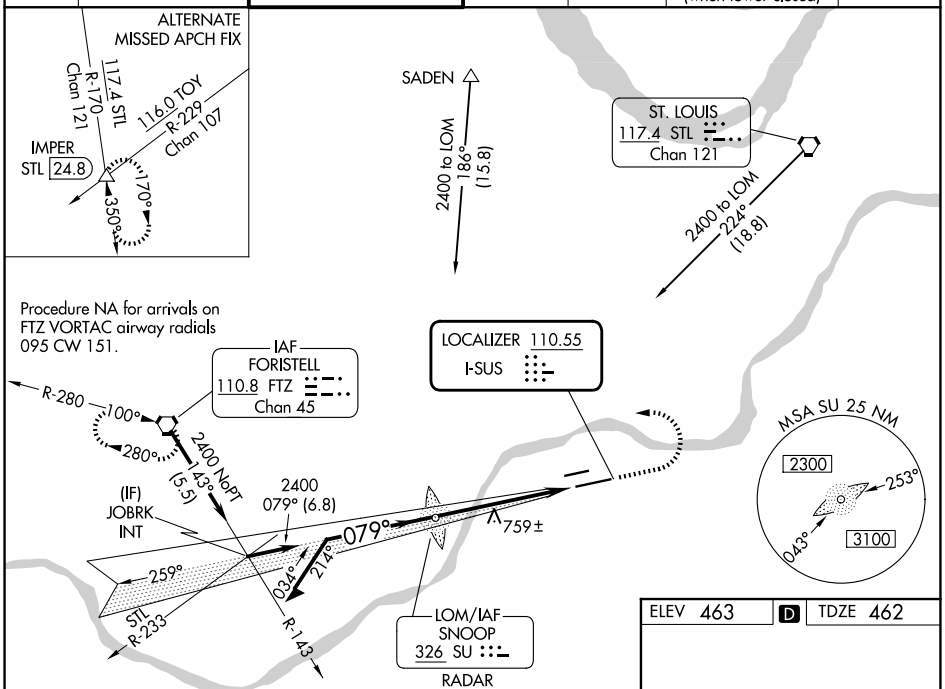

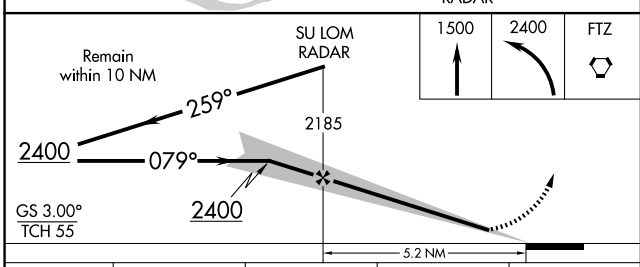

ELEV 463	D	TDZE 462

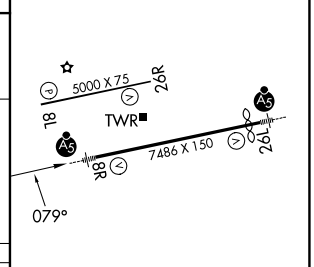

CATEGORY	A	B	C	D
S-ILS 8R *	662/24 200 (200-½)			
S-LOC 8R	880/24 418 (500-½)		880/40 418 (500-¾)	
CIRCLING	1100-1 637 (700-1)	1140-1 677 (700-1)	1160-2 697 (700-2)	1360-3 897 (900-3)

MIRL Rwy 8L-26R L
HIRL Rwy 8R-26L L

FAF to MAP 5.2 NM					
Knots	60	90	120	150	180
Min:Sec	5:12	3:28	2:36	2:05	1:44

NC-3, 25 DEC 2025 to 22 JAN 2026

NC-3, 25 DEC 2025 to 22 JAN 2026