WAAS CH 90400 W03A	APP CRS 025°	Rwy Ldg 5003 TDZE 1214 Apt Elev 1216

RNAV (GPS) RWY 3
SAWYER COUNTY (HYR)

RNP APCH.

For uncompensated Baro-VNAV systems, LNAV/VNAV NA below -22°C or above 54°C.
Rwy 3 helicopter visibility reduction below ¾ SM NA. Circling NA to Rwys 16 and 34.

MISSED APPROACH: Climb to 3300 direct DAIVE and hold.

ASOS	MINNEAPOLIS CENTER	UNICOM
118.4	126.45 276.4	122.8 (CTAF) L

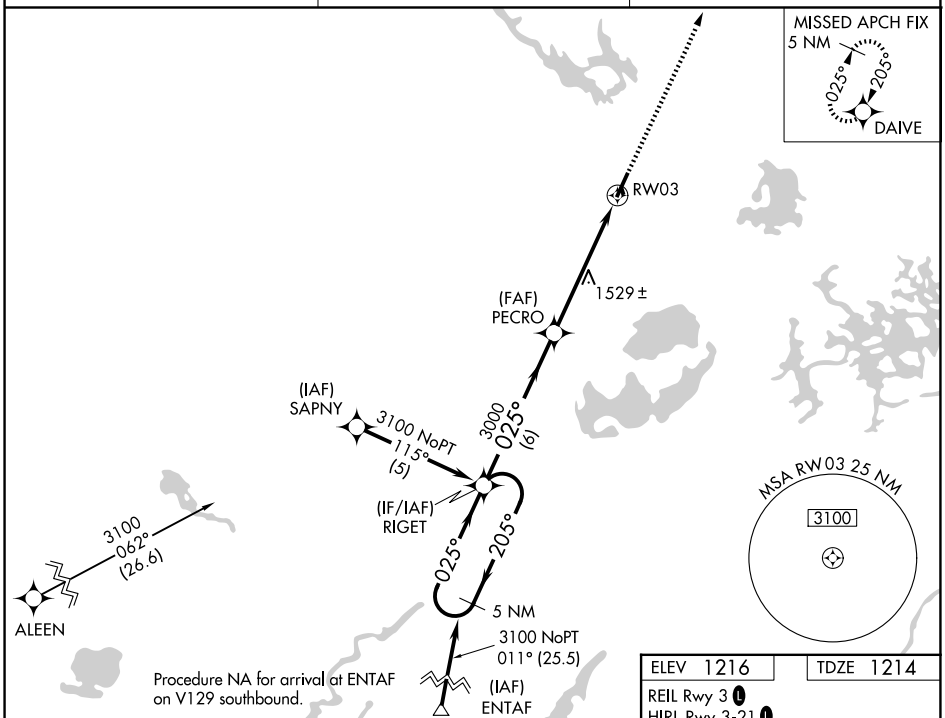

ELEV 1216 TDZE 1214

REIL Rwy 3 L
HIRL Rwy 3-21 L

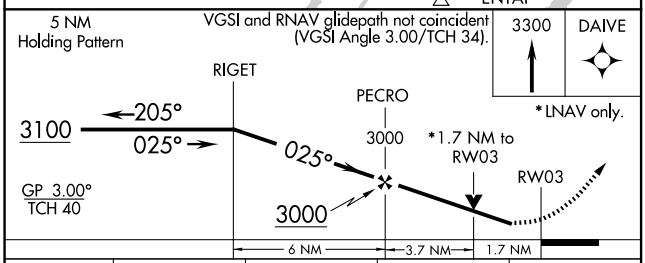

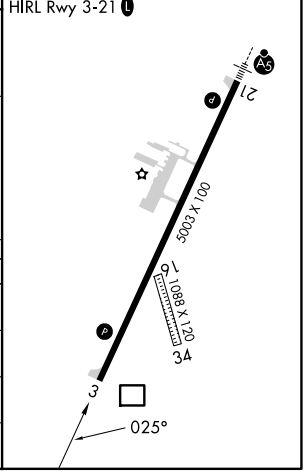

CATEGORY	A	B	C	D
LPV DA	1514-1 300 (300-1)			
LNAV/VNAV DA	1916-2½ 702 (700-2½)			
LNAV MDA	1780-1 566 (600-1)		1780-1½ 566 (600-1½)	1780-1¾ 566 (600-1¾)
CIRCLING	1860-1 644 (700-1)	2060-1¼ 844 (900-1¼)	2120-2¾ 904 (1000-2¾)	2120-3 904 (1000-3)

EC-3, 25 DEC 2025 to 22 JAN 2026