APP CRS	Rwy Ldg	10000
267°	TDZE	86
	Apt Elev	96

RNAV (RNP) Y RWY 27
GEORGE BUSH INTCNTL/HOUSTON (IAH)

RNP AR APCH - GPS.

Simultaneous approach authorized. Use of FD or AP required during simultaneous operations. For uncompensated Baro-VNAV systems, procedure NA below -2°C or above 54°C. For inop ALS, increase RNP 0.30 all Cats visibility to RVR 4500.

ALSF-2

MISSED APPROACH: Climb to 560 then climbing left turn to 3000 direct TICOY and hold.

D-ATIS	HOUSTON APP CON	HOUSTON TOWER	GND CON
124.05	120.05 379.1 E 124.35 316.15 W	135.15 290.2	118.575

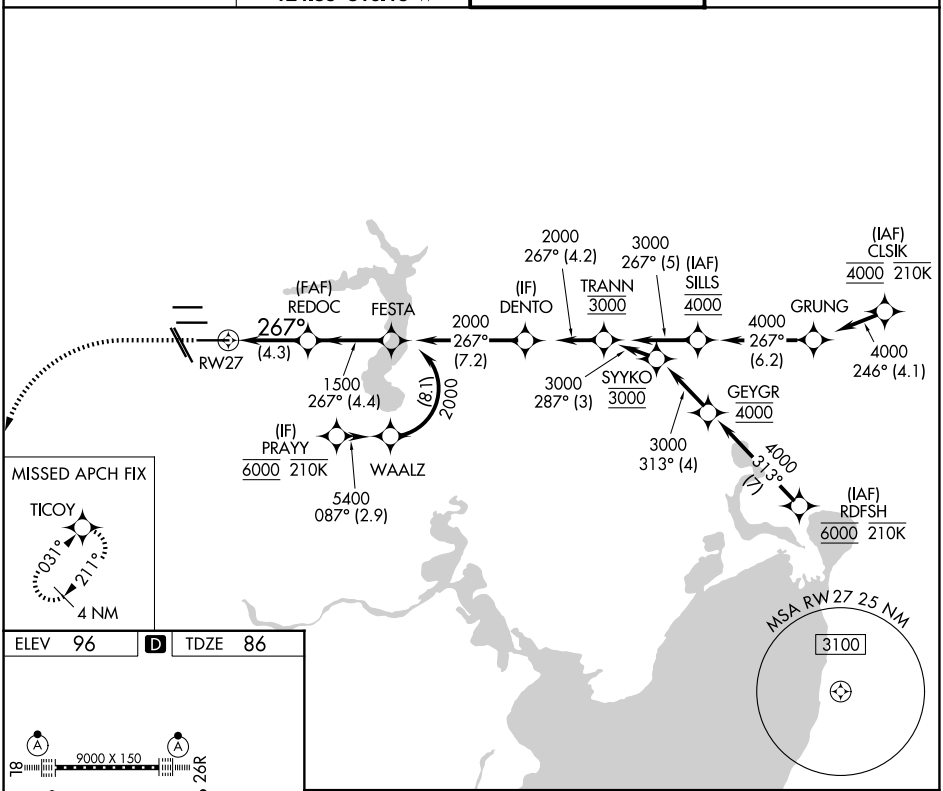

MISSED APCH FIX

ELEV 96 | D | TDZE 86

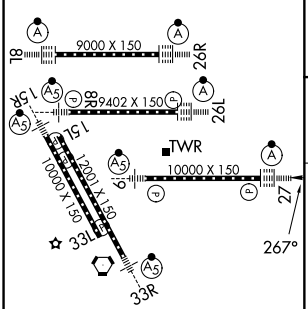

TDZ/CL Rwys 8L, 8R, 15R, 26R, 26L, 27 and 33L
HIRL all Rwys

560	3000	TICOY

VGSI and RNAV glidepath not coincident (VGSI Angle 3.00/TCH 70).

See planview for multiple IF locations.

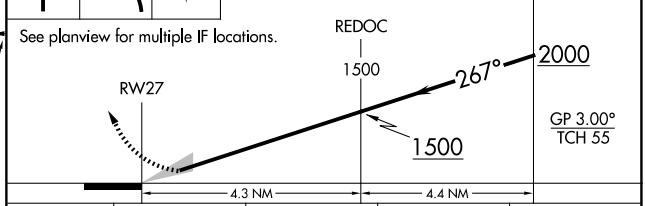

CATEGORY	A	B	C	D
RNP 0.30 DA	380/24 294 (300-½)			

AUTHORIZATION REQUIRED

SC-5, 25 DEC 2025 to 22 JAN 2026
SC-5, 25 DEC 2025 to 22 JAN 2026