WAAS CH 78227 W01A	APP CRS 007°	Rwy ldg 6502 TDZE 124 Apt Elev 130

RNAV (GPS) RWY 1
HARRELL FLD (CDH)

RNP APCH - GPS.

Baro-VNAV NA when using El Dorado altimeter setting. For uncompensated Baro-VNAV systems, LNAV/VNAV NA below -15°C or above 43°C. Rwy 1 helicopter visibility reduction below ¾ SM NA. When local altimeter setting not received, use El Dorado altimeter setting and increase LPV DA to 507 feet, LNAV/VNAV DA to 499 feet and all MDA 80 feet; increase LPV all Cats visibility ⅛ SM, LNAV Cats C and D ⅜ SM, and Circling Cat D ¼ SM.

MISSED APPROACH: Climb to 2700 direct BUSGE and hold.

AWOS-3	FORT WORTH CENTER	UNICOM
125.2	128.2 269.1	122.7 (CTAF) L

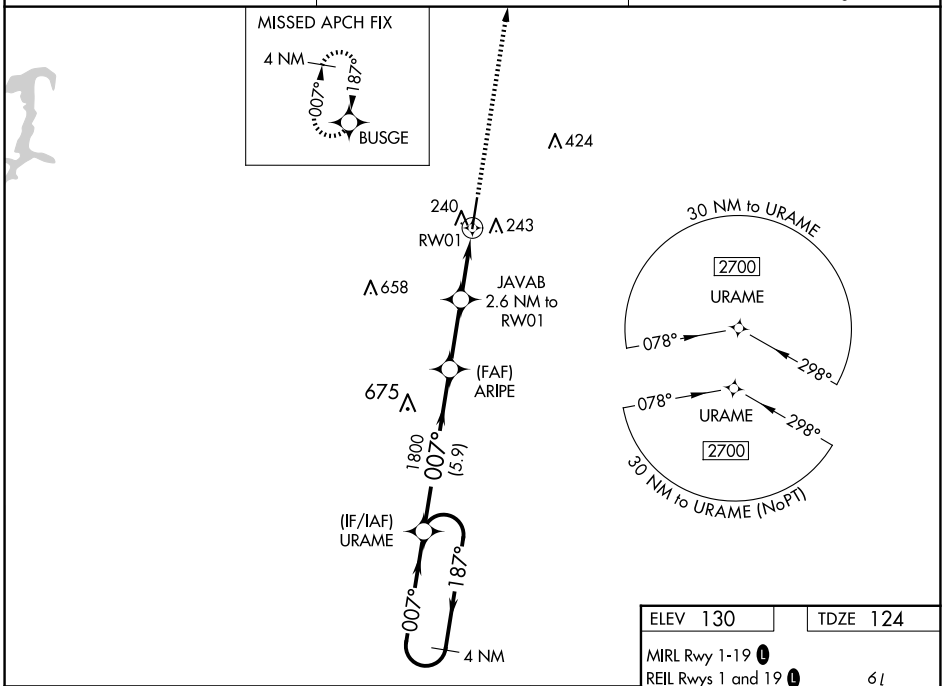

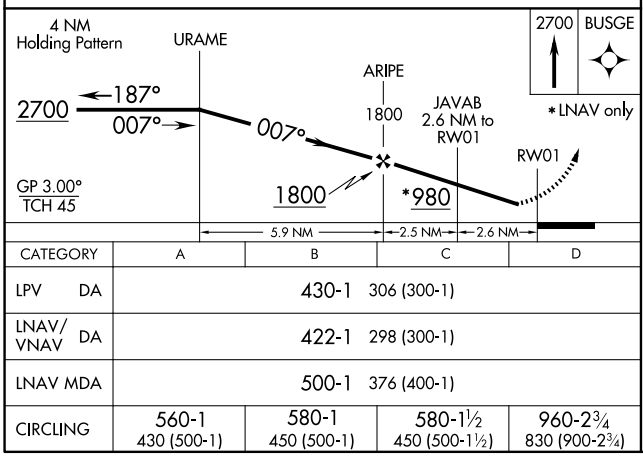

CATEGORY	A	B	C	D
LPV DA	430-1 306 (300-1)			
LNAV/VNAV DA	422-1 298 (300-1)			
LNAV MDA	500-1 376 (400-1)			
CIRCLING	560-1 430 (500-1)	580-1 450 (500-1)	580-1½ 450 (500-1½)	960-2¾ 830 (900-2¾)

ELEV 130 TDZE 124

MIRL Rwy 1-19 L
REIL Rwys 1 and 19 L

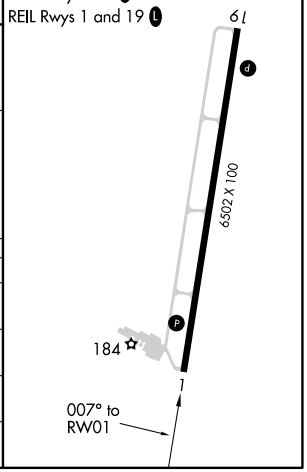

SC-1, 25 DEC 2025 to 22 JAN 2026
SC-1, 25 DEC 2025 to 22 JAN 2026