RNAV (GPS) RWY 26R
CHINO (CNO)

WAAS CH 97320 W26A	APP CRS 255°	Rwy Ldg 4858 TDZE 636 Apt Elev 650

RNP APCH-GPS.

For uncompensated Baro-VNAV systems, LNAV/VNAV NA below -16°C or above 54°C. Helicopter visibility reduction below ¾ SM NA.

MISSED APPROACH: Climb to 4000 direct IRUYI and via 241° track to LAHAB and hold.

D-ATIS	SOCAL APP CON	CHINO TOWER ★	GND CON	UNICOM
125.85	135.4 377.125	118.5 (CTAF)	121.6	122.95

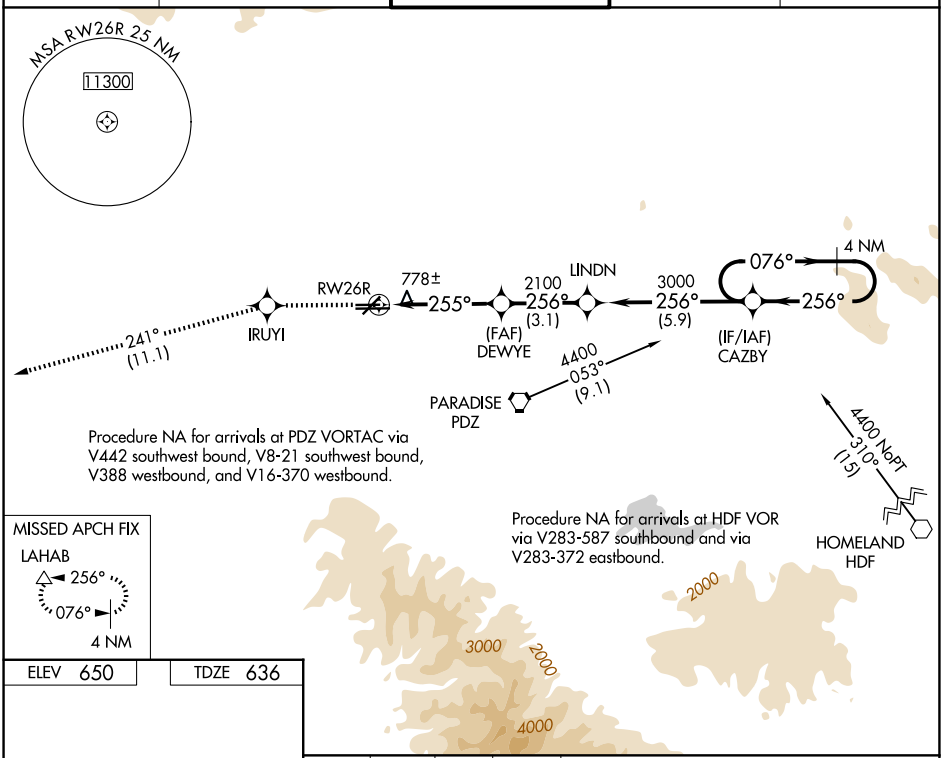

Procedure NA for arrivals at PDZ VORTAC via V442 southwest bound, V8-21 southwest bound, V388 westbound, and V16-370 westbound.

Procedure NA for arrivals at HDF VOR via V283-587 southbound and via V283-372 eastbound.

MISSED APCH FIX
LAHAB
256°
076°
4 NM

ELEV 650	TDZE 636

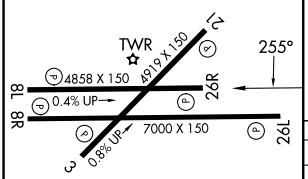

REIL Rwys 3 and 21
MIRL Rwys 3-21 and 8R-26L
HIRL Rwy 8L-26R

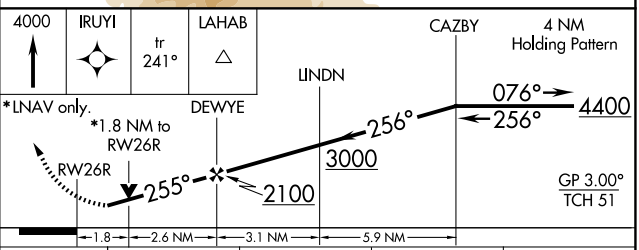

CATEGORY	A	B	C	D
LPV DA	1030-1¼ 394 (400-1¼)			
LNAV/VNAV DA	1177-2 541 (600-2)			
LNAV MDA	1260-1 624 (700-1)		1260-1¾ 624 (700-1¾)	1260-2 624 (700-2)
CIRCLING	1260-1¾ 610 (700-1¾)			1340-2¼ 690 (700-2¼)

SW-3, 25 DEC 2025 to 22 JAN 2026
SW-3, 25 DEC 2025 to 22 JAN 2026