LOC I-MJX	APP CRS	Rwy ldg 5835
109.9	063°	TDZE 81
		Apt Elev 86

ILS or LOC RWY 6
OCEAN COUNTY (MJX)

Circling Rwy 14, 32 NA at night. Inop table does not apply to S-ILS 6. For inop ALS, increase S-LOC 6 Cats A/B and S-LOC 6 XOQUR Fix minimums Cats A/B visibility to 1. When local altimeter setting not received, use Mc Guire Fld (Joint Base Mc Guire Dix Lakehurst) altimeter setting and increase all DA 41 feet and all MDA 60 feet; increase S-LOC 6 Cats C/D and Circling Cat C visibility ⅛ mile, Cat D ¼ mile; increase XOQUR Fix minimums S-LOC 6 Cat C/D visibility ⅛ mile and Circling Cat D ¼ mile. For inop ALS when using Mc Guire Fld (Joint Base Mc Guire Dix Lakehurst) altimeter setting, increase S-ILS 6 all Cats visibility to ⅞ and S-LOC 6 Cats A/B and S-LOC 6 XOQUR Fix minimums Cats A/B visibility to 1, Cats C/D visibility to 1⅜. Rwy 6 helicopter visibility reduction below ¾ SM NA.

NA

MALSR

MISSED APPROACH: Climb to 600 then climbing right turn to 1900 direct CYN VORTAC then on CYN R-260 to SOITE INT/CYN 2.6 DME and hold.

AWOS-3PT	MC GUIRE APP CON	UNICOM
119.875	126.475 363.8	122.7 (CTAF) L

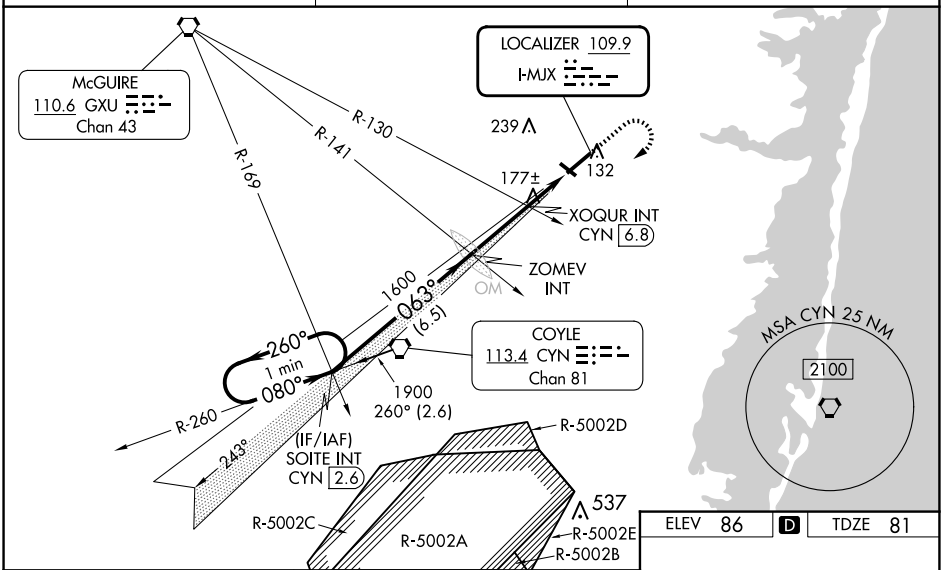

ELEV 86	D	TDZE 81

*720 when using Joint Base Mc Guire Dix Lakehurst altimeter setting.

600	1900	CYN	CYN R-260	SOITE INT

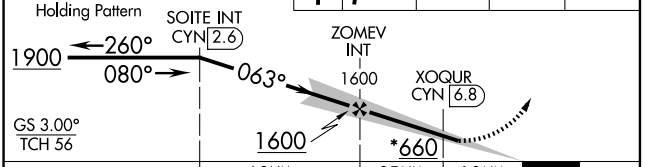

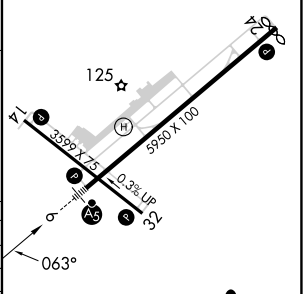

MIRL Rwy 14-32 L
HIRL Rwy 6-24 L
REIL Rwys 14, 24 and 32 L

CATEGORY	A	B	C	D
S-ILS 6	331-¾ 250 (300-¾)			
S-LOC 6	660-¾ 579 (600-¾)		660-1¼ 579 (600-1¼)	
C CIRCLING	660-1 574 (600-1)		660-1¾ 574 (600-1¾)	700-2 614 (700-2)
XOQUR FIX MINIMUMS (DUAL VOR RECEIVERS or DME REQUIRED)				
S-LOC 6	520-¾ 439 (500-¾)		520-⅞ 439 (500-⅞)	
C CIRCLING	540-1 454 (500-1)	560-1 474 (500-1)	580-1½ 494 (500-1½)	700-2 614 (700-2)

FAF to MAP 4.6 NM

Knots	60	90	120	150	180
Min:Sec	4:36	3:04	2:18	1:50	1:32

NE-2, 25 DEC 2025 to 22 JAN 2026