WAAS CH 97418 W35A	APP CRS 354°	Rwy ldg 5399 TDZE 186 Apt Elev 195

RNAV (GPS) RWY 35
ORANGEBURG MUNI (OGB)

RNP APCH - GPS.

Circling Rwy 17 NA at night. Baro-VNAV and VDP NA when using Columbia Metro altimeter setting. For uncompensated Baro-VNAV systems, LNAV/VNAV NA below -4°C or above 54°C. Inop table does not apply to LPV. For inop ALS, increase LNAV/VNAV Cat A/B visibility to ⅞ SM and LNAV Cat C/D visibility to 1⅜ SM. When local altimeter setting not received, use Columbia Metro altimeter setting: increase LPV DA to 515 feet and all visibilities ⅛ SM; increase LNAV/VNAV DA to 559 feet and all visibilities ¼ SM; increase all MDAs 80 feet and visibility Cats C and D ¼ SM. For inop ALS when using Columbia Metro altimeter setting, increase LPV and LNAV/VNAV Cat A/B visibility to 1 SM.

ODALS

MISSED APPROACH: Climb to 2000 direct SUNOE and hold.

ASOS	COLUMBIA APP CON	GCO	UNICOM
118.525	124.15 338.2	125.675	122.7 (CTAF) L

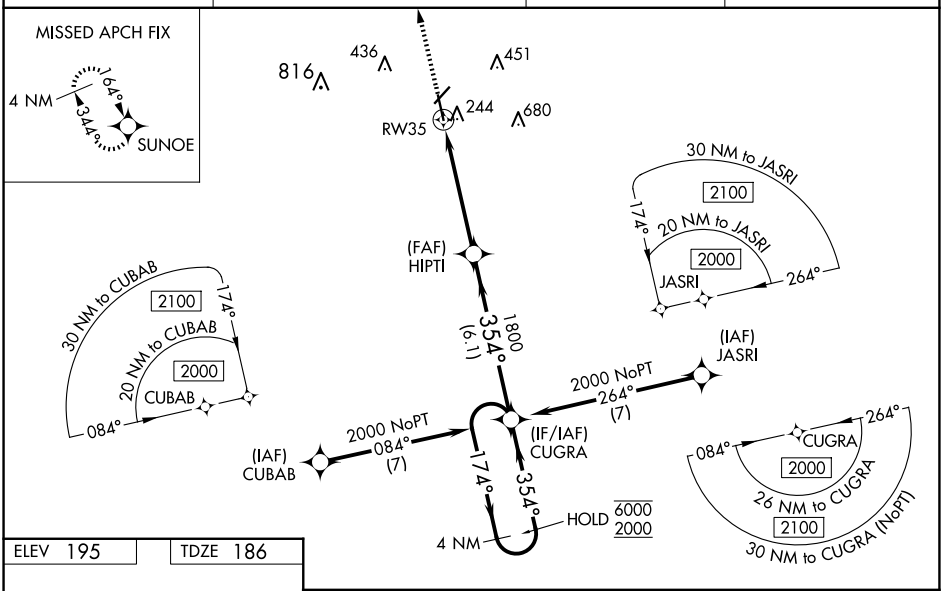

ELEV 195	TDZE 186

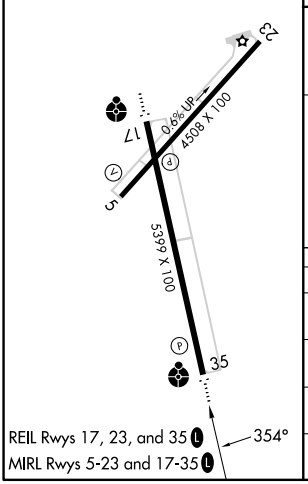

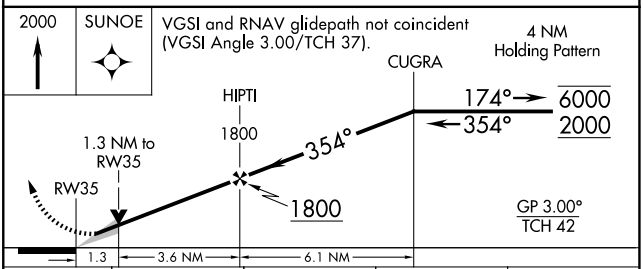

CATEGORY	A	B	C	D
LPV DA	436-¾ 250 (300-¾)			
LNAV/VNAV DA	480-¾ 294 (300-¾)			
LNAV MDA	640-¾ 454 (500-¾)		640-1⅛ 454 (500-1⅛)	
CIRCLING	680-1 485 (500-1)	740-1 545 (600-1)	980-2¼ 785 (800-2¼)	980-2½ 785 (800-2½)

SE-2, 25 DEC 2025 to 22 JAN 2026

SE-2, 25 DEC 2025 to 22 JAN 2026