RNAV (GPS) RWY 3
ST CLAIR COUNTY (PLR)

WAAS CH 70540 W03A	APP CRS 026°	Rwy Ldg 4771 TDZE 484 Apt Elev 485

DME/DME RNP-0.3 NA. VDP NA when using Anniston altimeter setting. Rwy 3, helicopter visibility reduction below ¾ SM NA. When local altimeter setting not received, use Anniston altimeter setting and increase all DA 63 feet and all visibility ¼ SM, increase all MDA 80 feet and LNAV Cat C/D visibility ⅛ SM and Circling Cat C/D ¼ SM.

MISSED APPROACH: Climb to 1200, then climbing left turn to 4000 direct HANUR and hold, continue climb-in-hold to 4000.

AWOS-3P	BIRMINGHAM APP CON	UNICOM
119.625	123.8 256.8	123.05 (CTAF) L

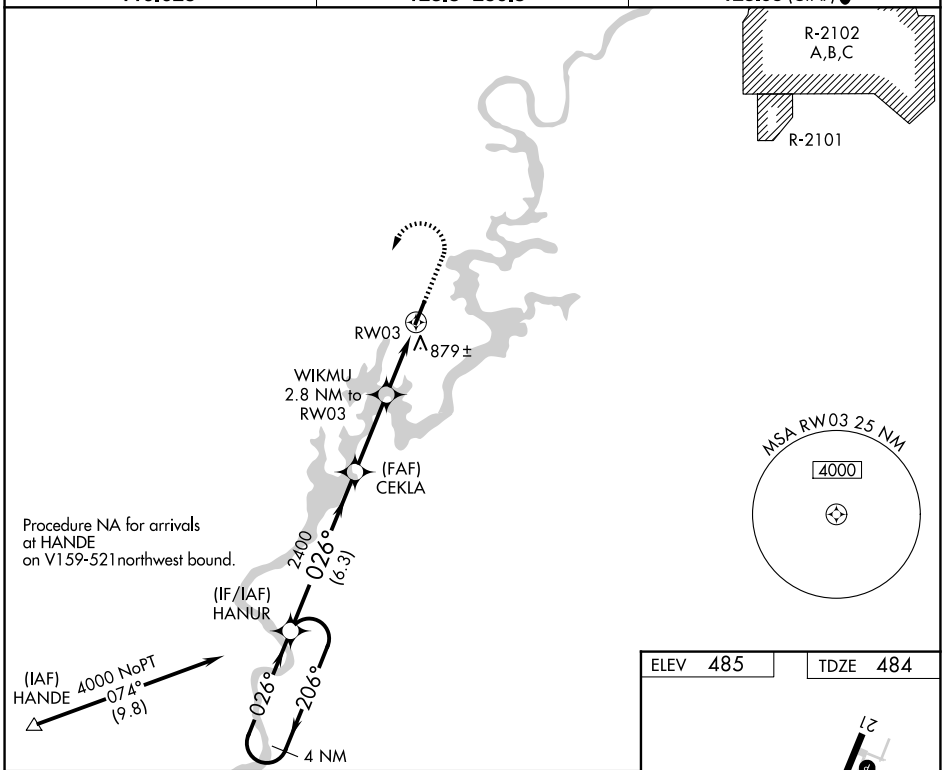

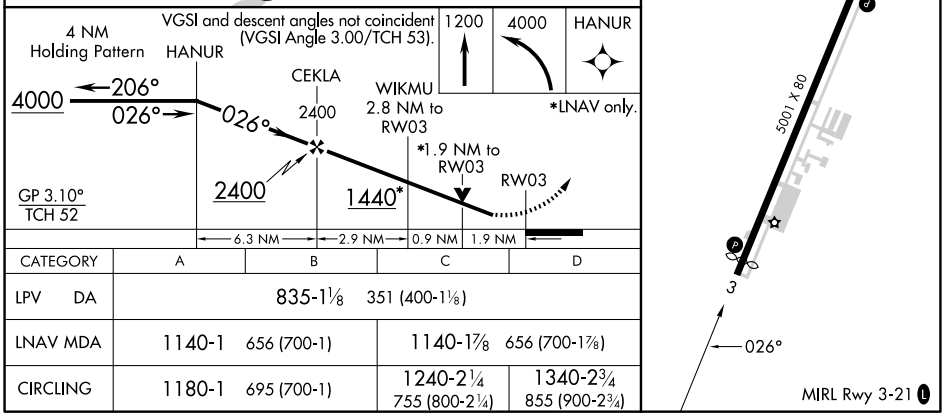

CATEGORY	A	B	C	D
LPV DA	835-1⅛ 351 (400-1⅛)			
LNAV MDA	1140-1 656 (700-1)		1140-1⅞ 656 (700-1⅞)	
CIRCLING	1180-1 695 (700-1)		1240-2¼ 755 (800-2¼)	1340-2¾ 855 (900-2¾)

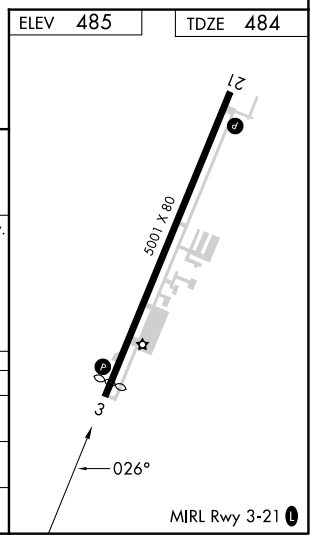

SE-4, 25 DEC 2025 to 22 JAN 2026