APP CRS	Rwy Ldg	N/A
163°	TDZE	N/A
	Apt Elev	1028

RNAV (GPS)-B
MOOSEHEAD AERO MARINE (52B)

RNP APCH - GPS.

NA
-21°C

Procedure NA at night. Use 3B1 altimeter setting; when not received, use BGR altimeter setting and increase all MDA 240 feet.

MISSED APPROACH: Climbing left turn to 4400 direct BACAP and hold.

3B1 AWOS-A	BOSTON CENTER	CTAF
124.175	120.25 346.4	122.9

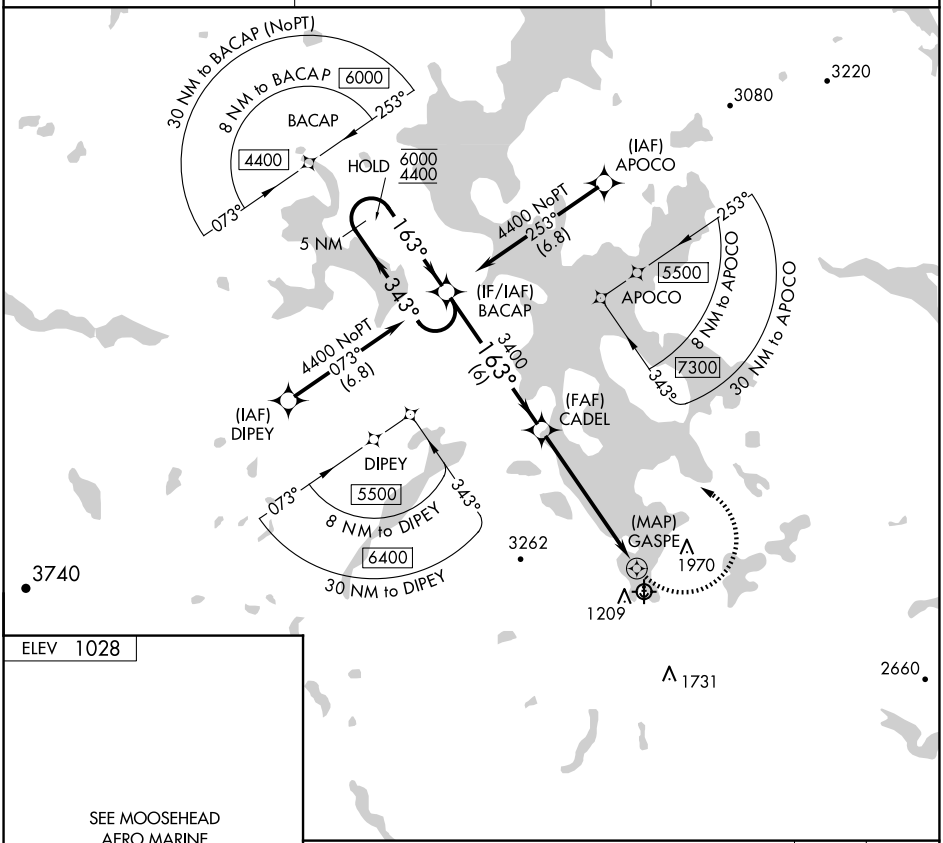

ELEV 1028

SEE MOOSEHEAD AERO MARINE SEAPLANE BASE LANDING CHART

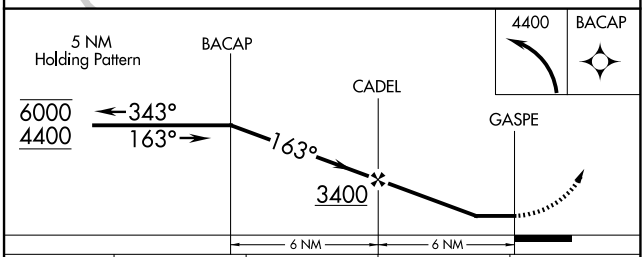

CATEGORY	A	B	C	D
CIRCLING	2140-1¼ 1112 (1200-1¼)	2560-1½ 1532 (1600-1½)	2560-3 1532 (1600-3)	NA

NE-1, 25 DEC 2025 to 22 JAN 2026

RNAV (GPS) -B LANDING

AL-5935 (FAA)

MOOSEHEAD AERO MARINE (52B)
GREENVILLE, MAINE

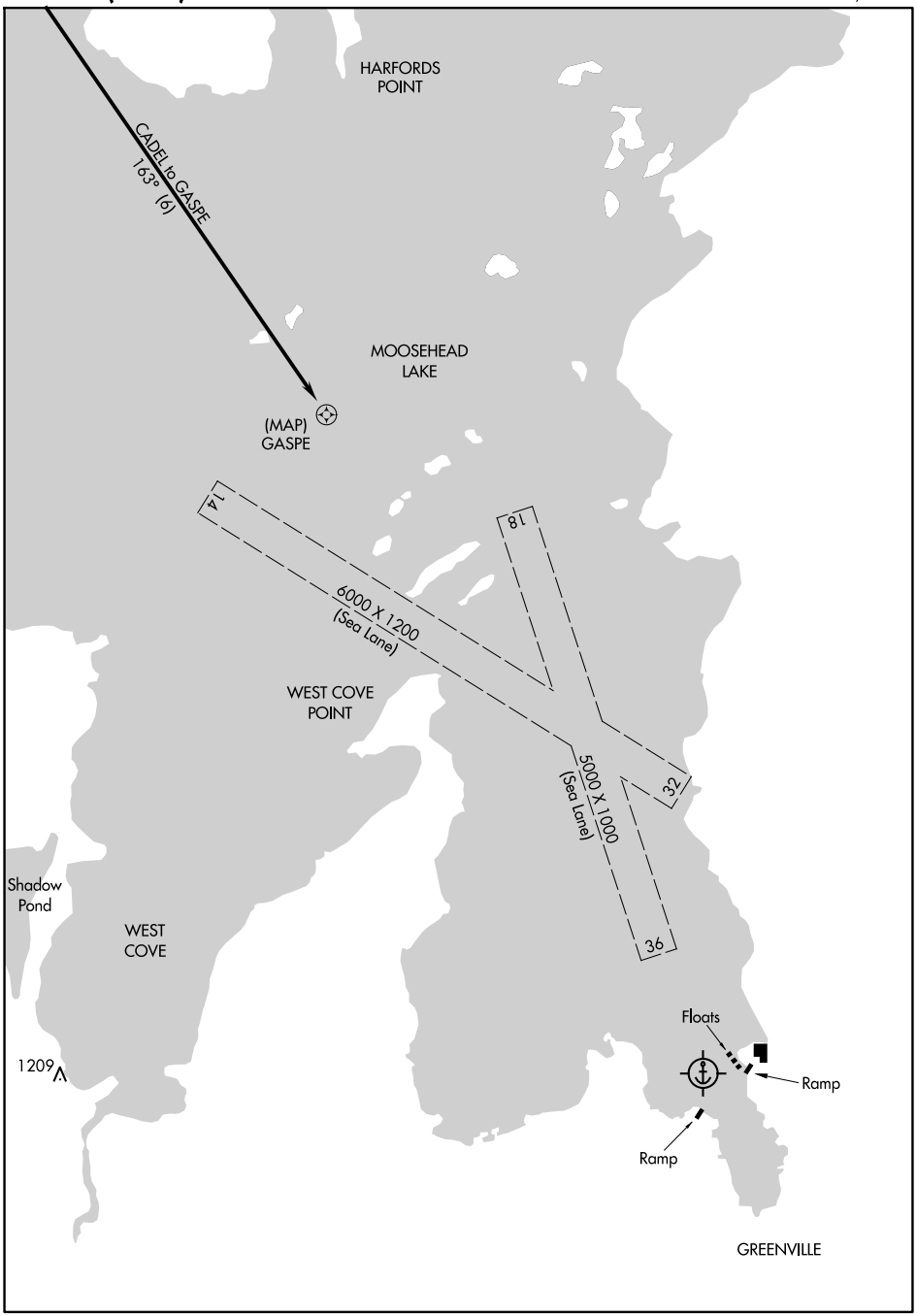

NE-1, 25 DEC 2025 to 22 JAN 2026

NE-1, 25 DEC 2025 to 22 JAN 2026

RNAV (GPS) -B LANDING

45°28′N-69°36′W

GREENVILLE, MAINE
MOOSEHEAD AERO MARINE (52B)