APP CRS	Rwy ldg	3176
167°	TDZE	70
	Apt Elev	70

RNAV (GPS) RWY 17
UNIVERSITY (EDU)

RNP APCH - GPS.

Rwy 17 helicopter visibility reduction below 1 SM NA. Procedure NA at night.

MISSED APPROACH: Climbing right turn to 2000 direct CODRU and hold.

AWOS-3	TRAVIS APP CON	UNICOM
119.025	126.6 281.45	123.075 (CTAF) L

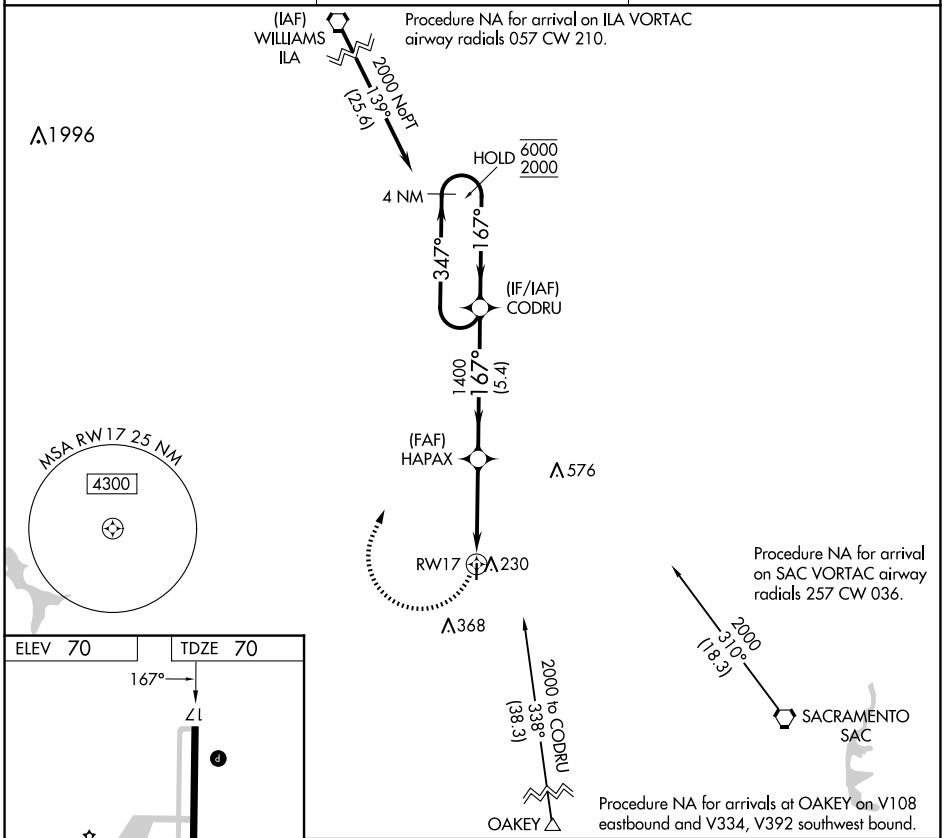

ELEV 70	TDZE 70

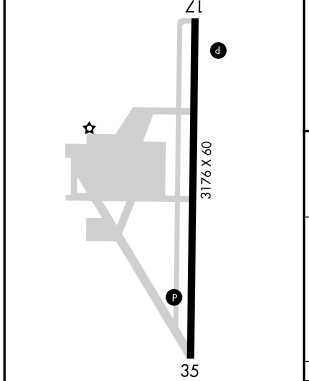

MIRL Rwy 17-35 L
REIL Rwys 17 and 35 L

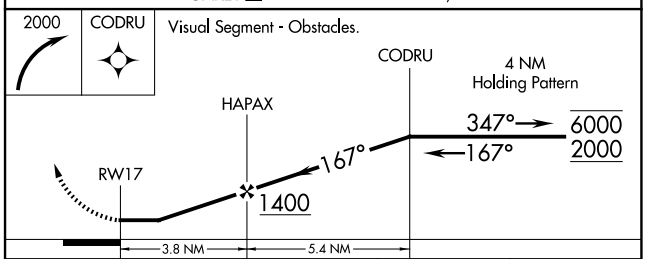

CATEGORY	A	B	C	D
LNAV MDA	520-1 450 (500-1)		NA	

SW-2, 25 DEC 2025 to 22 JAN 2026
SW-2, 25 DEC 2025 to 22 JAN 2026