WAAS CH 65718 W29A	APP CRS 290°	Rwy ldg 4402 TDZE 2920 Apt Elev 2925

RNAV (GPS) RWY 29
THOMAS COUNTY (TIF)

Baro-VNAV NA when using North Platte altimeter setting. For uncompensated Baro-VNAV systems, LNAV/VNAV NA below -20°C (-4°F) or above 54°C (130°F). DME/DME RNP-0.3 NA. When local altimeter setting not received use North Platte altimeter setting and increase all DA 137 feet and all MDA 140 feet; increase LPV and LNAV/VNAV Cats A and B visibility ½ mile. VDP NA with North Platte altimeter setting.

MISSED APPROACH: Climb to 5000 direct UFVOD and hold.

AWOS-3	DENVER CENTER	CTAF
120.825	127.95 338.2	122.9

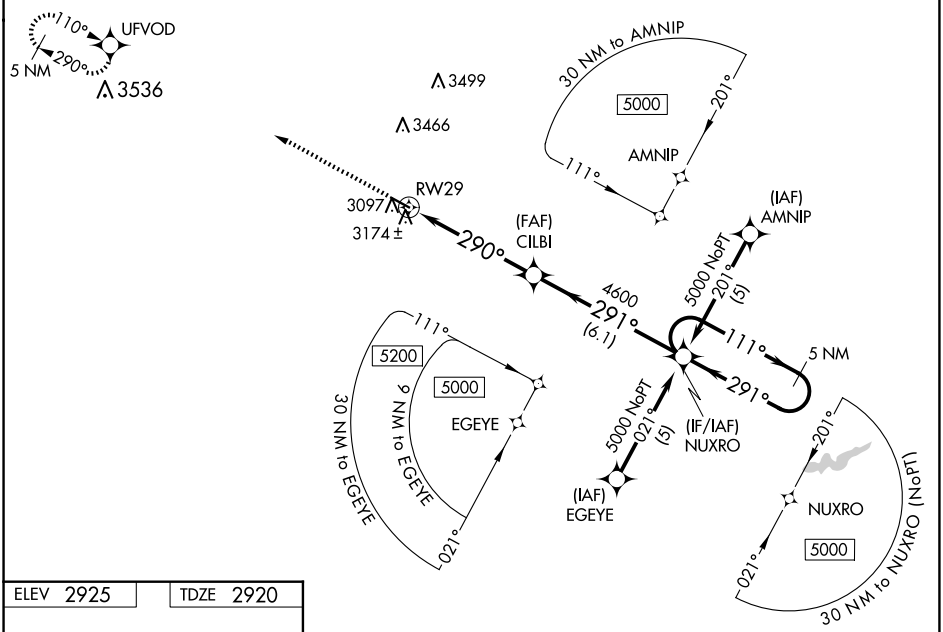

ELEV 2925	TDZE 2920

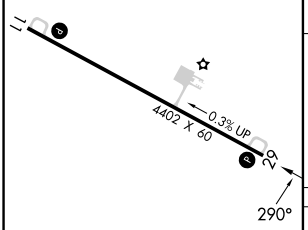

MIRL Rwy 11-29 L
REIL Rwys 11 and 29 L

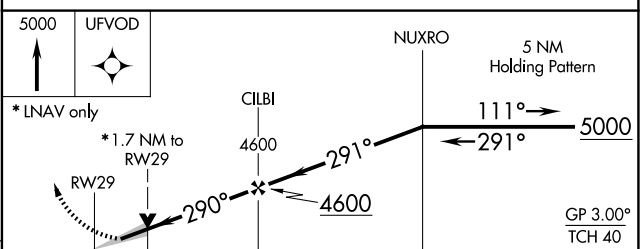

CATEGORY		A	B	C	D
LPV	DA	3170-1	250 (300-1)	NA	
LNAV/VNAV	DA	3444-2	524 (600-2)	NA	
LNAV MDA		3480-1	560 (600-1)	NA	
CIRCLING		3480-1	555 (600-1)	NA	

NC-2, 25 DEC 2025 to 22 JAN 2026
NC-2, 25 DEC 2025 to 22 JAN 2026