APP CRS	Rwy ldg	6600
258°	TDZE	9
	Apt Elev	9

RNAV (GPS) RWY 27
POHNPEI INTL (PNI)(PTPN)

Obtain local altimeter setting on CTAF; when not received, procedure NA. Circling NA south of Rwy 9-27. Procedure NA at night except by prior arrangement for runway lights. DME/DME RNP-0.3 NA. No controlled airspace below 5500. Ships with maximum height of 150 feet MSL may traverse Pohnpei Channel 400 feet off approach end of runway 9, closing airport at times.

MISSED APPROACH: Climb to 3000 direct WULON and hold.

POHNPEI RADIO
123.6 (CTAF) L

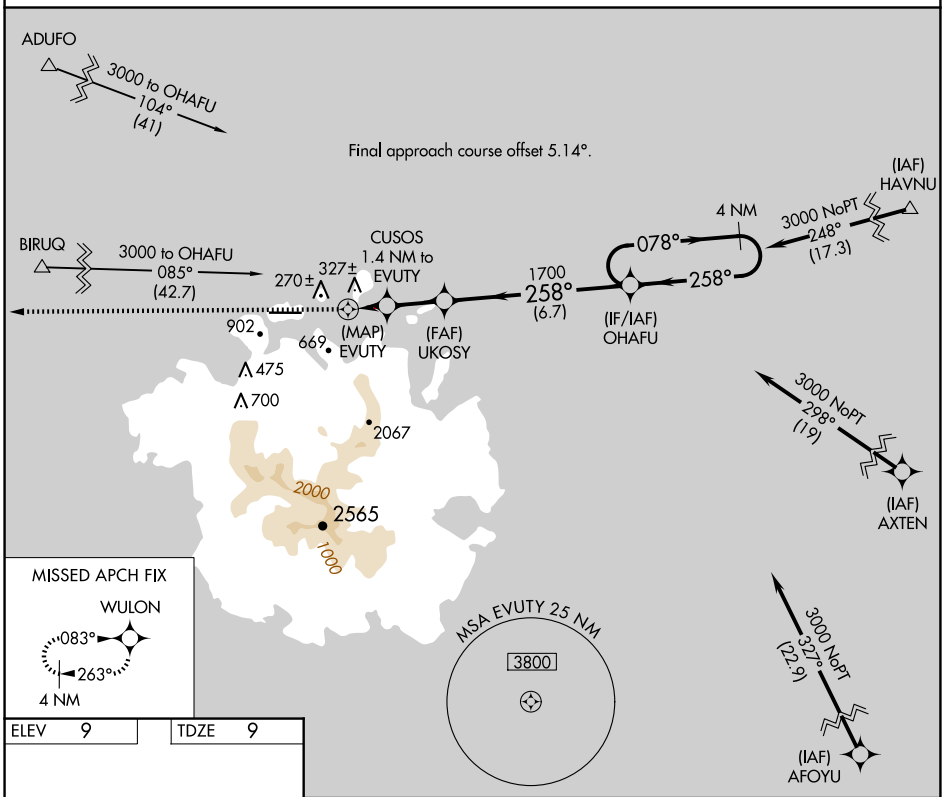

ELEV 9	TDZE 9

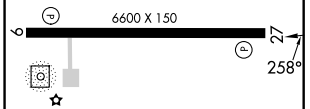

MIRL Rwy 9-27 L
REIL Rwys 9 and 27

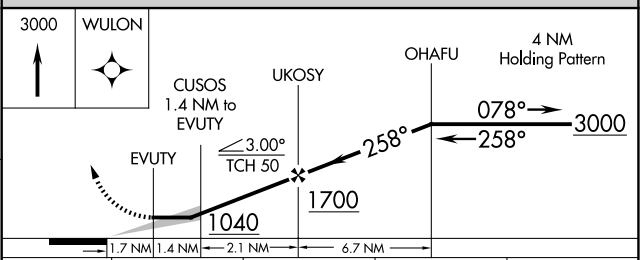

CATEGORY	A	B	C	D
LNAV MDA	720-2 711 (800-2)			
C CIRCLING	720-2 711 (800-2)			720-2¼ 711 (800-2¼)

PAC, 27 NOV 2025 to 22 JAN 2026
PAC, 27 NOV 2025 to 22 JAN 2026