WAAS CH 90416 W36A	APP CRS 004°	Rwy ldg 4000 TDZE 752 Apt Elev 754

RNAV (GPS) RWY 36
WASHINGTON MUNI (AWG)

RNP APCH.

For uncompensated Baro-VNAV systems, LNAV/VNAV NA below -6°C (22°F) or above 54°C (130°F). Baro-VNAV and VDP NA when using Iowa City altimeter setting. When local altimeter setting not received, use Iowa City altimeter setting: increase LPV DA to 1064 feet and LNAV/VNAV DA to 1072 feet; increase all MDAs 80 feet and visibility LNAV and Circling Cat C ¼ SM.

MISSED APPROACH: Climb to 3000 direct GANAD and hold.

AWOS-3	CHICAGO CENTER	UNICOM
127.825	135.6 370.95	122.7 (CTAF) L

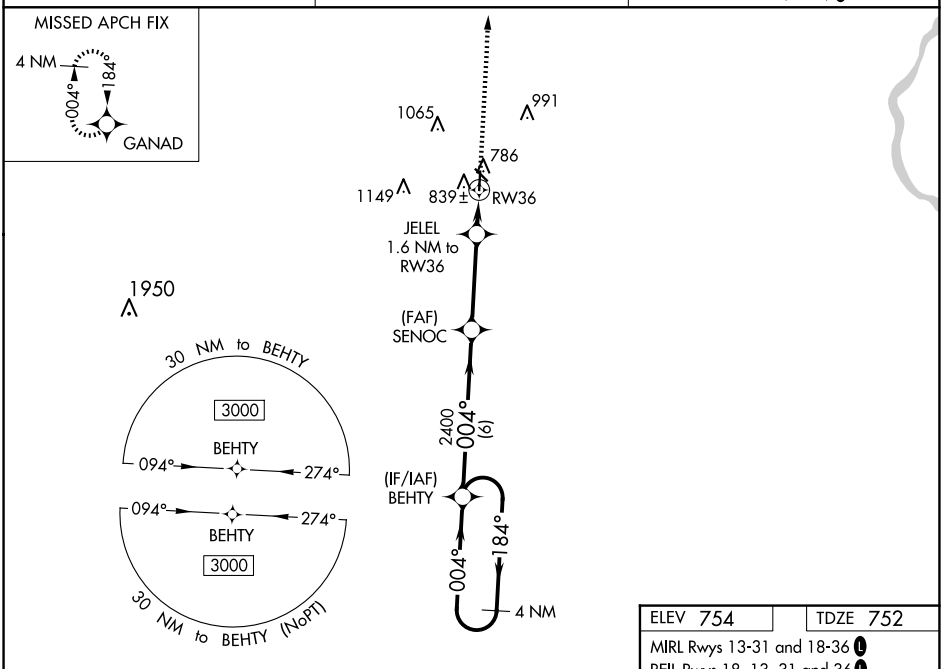

ELEV 754 TDZE 752

MIRL Rwys 13-31 and 18-36 L

REIL Rwys 18, 13, 31 and 36 L

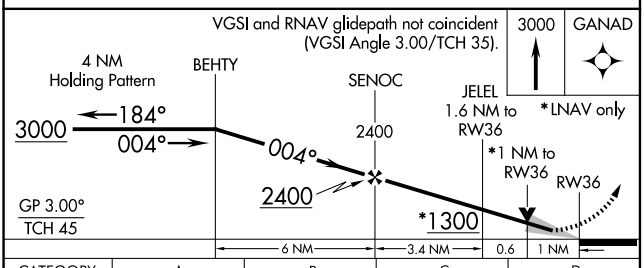

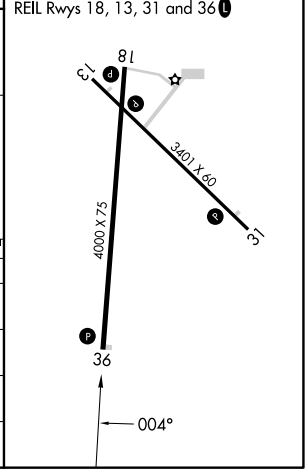

CATEGORY	A	B	C	D
LPV DA	1002-1 250 (300-1)			NA
LNAV/VNAV DA	1010-1 258 (300-1)			NA
LNAV MDA	1100-1 348 (400-1)			NA
C CIRCLING	1200-1 446 (500-1)	1260-1 506 (600-1)	1500-2¼ 746 (800-2¼)	NA

NC-3, 25 DEC 2025 to 22 JAN 2026