APP CRS	Rwy ldg	5003
191°	TDZE	276
	Apt Elev	280

RNAV (GPS) RWY 19
COVINGTON MUNI (MØ4)

RNP APCH - GPS.

Rwy 19 helicopter visibility reduction below ¾ SM NA.

MISSED APPROACH: Climb to 1400 then climbing left turn to 3000 direct MIOLA and hold.

AWOS-3	MEMPHIS APP CON	UNICOM
118.575	125.8 338.3	123.0 (CTAF) L

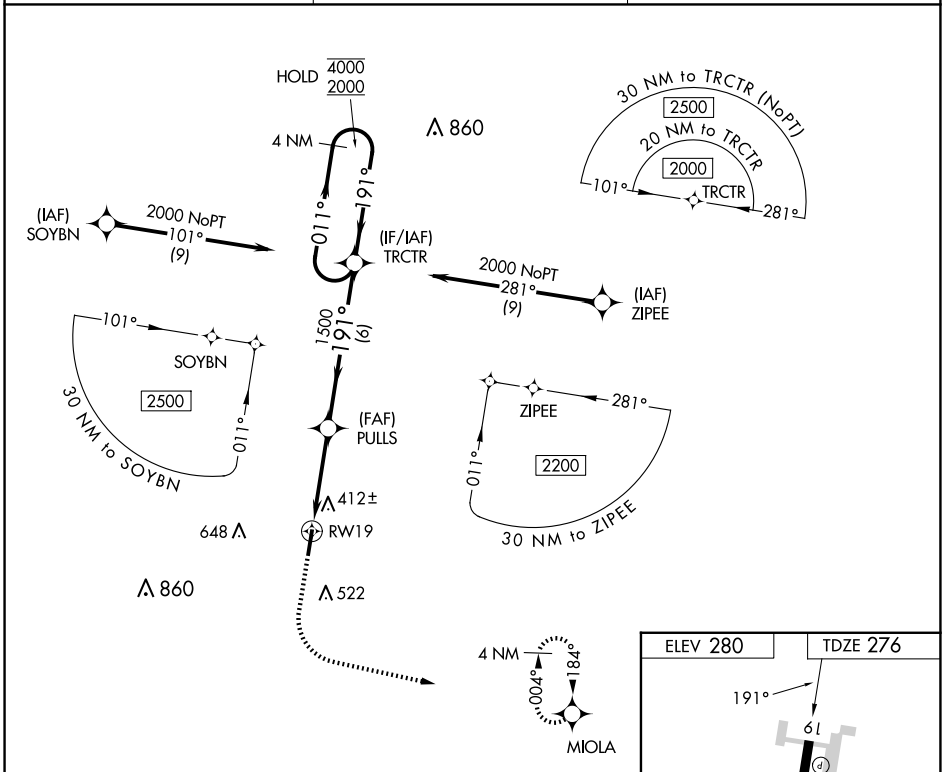

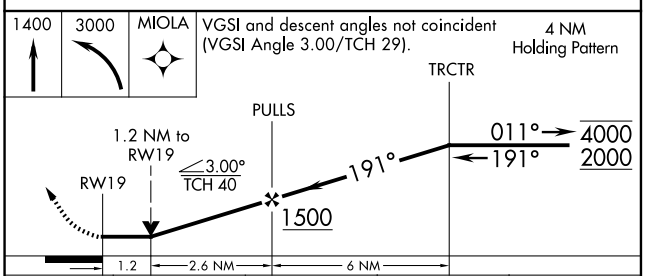

CATEGORY	A	B	C	D
LNAV MDA	680-1 404 (400-1)		680-1⅛ 404 (400-1⅛)	
CIRCLING	760-1 480 (500-1)	840-1 560 (600-1)	960-2 680 (700-2)	960-2¼ 680 (700-2¼)

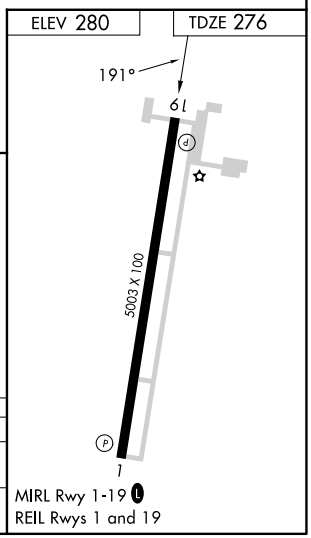

MIRL Rwy 1-19 L
REIL Rwys 1 and 19

SE-1, 25 DEC 2025 to 22 JAN 2026
SE-1, 25 DEC 2025 to 22 JAN 2026