WAAS CH 73032 W10A	APP CRS 099°	Rwy ldg 4686 TDZE 1179 Apt Elev 1182

RNAV (GPS) RWY 10
MOUNTAIN VIEW (MNF)

RNP APCH - GPS.

T A NA Procedure NA at night. Rwy 10 helicopter visibility reduction below 1 SM NA. Use West Plains altimeter setting, when not received, use Fort Leonard Wood altimeter setting and increase all MDA 80 feet; increase LP Cats C and D visibility ¼ mile, increase LNAV Cat B visibility ¼ mile, LNAV Cats C and D visibility ⅛ mile, and increase Circling Cats B and C visibility ¼ mile.

MISSED APPROACH: Climb to 3700 direct TIYUR and hold.

UNO ASOS	KANSAS CITY CENTER	UNICOM
123.825	128.35 284.675	122.8 (CTAF) L

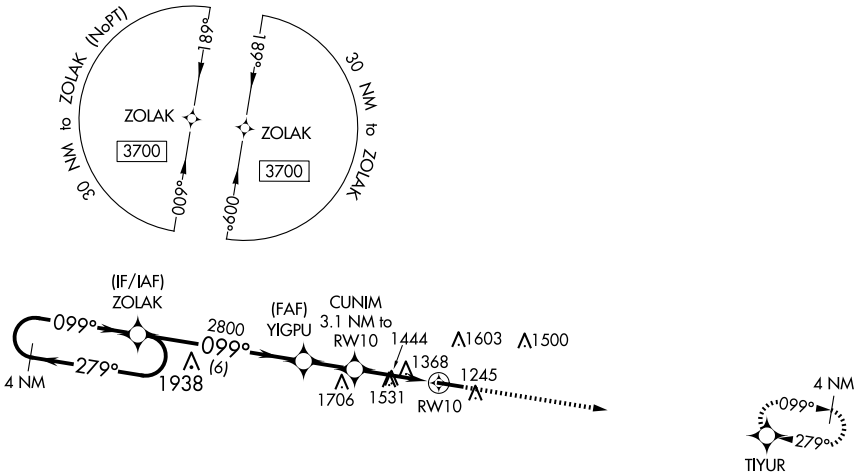

ELEV 1182 TDZE 1179

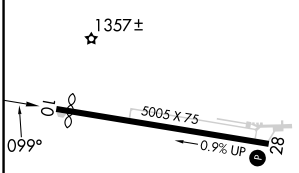

MIRL Rwy 10-28 L

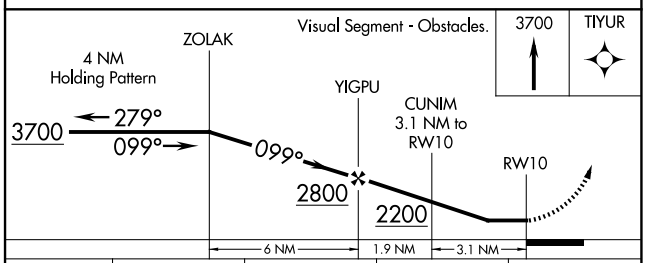

CATEGORY	A	B	C	D
LP MDA	1780-1 601 (600-1)		1780-1¾ 601 (600-1¾)	
LNAV MDA	1820-1 641 (700-1)		1820-1⅞ 641 (700-1⅞)	
CIRCLING	1880-1 698 (700-1)	2080-1¼ 898 (900-1¼)	2080-2¾ 898 (900-2¾)	2180-3 998 (1000-3)

NC-3, 25 DEC 2025 to 22 JAN 2026

NC-3, 25 DEC 2025 to 22 JAN 2026