WAAS CH 65808 W35A	APP CRS 354°	Rwy ldg 3700 TDZE 1477 Apt Elev 1479

RNAV (GPS) RWY 35
FAIRBURY MUNI (FBY)

RNP APCH.

NA Use Hebron altimeter setting; when not received, use Beatrice altimeter setting: increase LPV DA to 1796 feet and all visibilities ¼ SM; increase all MDAs 40 feet. Circling NA to Rwys 11 and 29.

MISSED APPROACH: Climb to 4000 direct GADWY and hold.

HJH AWOS-3	MINNEAPOLIS CENTER	UNICOM
118.525	126.4 317.7	122.7 (CTAF) L

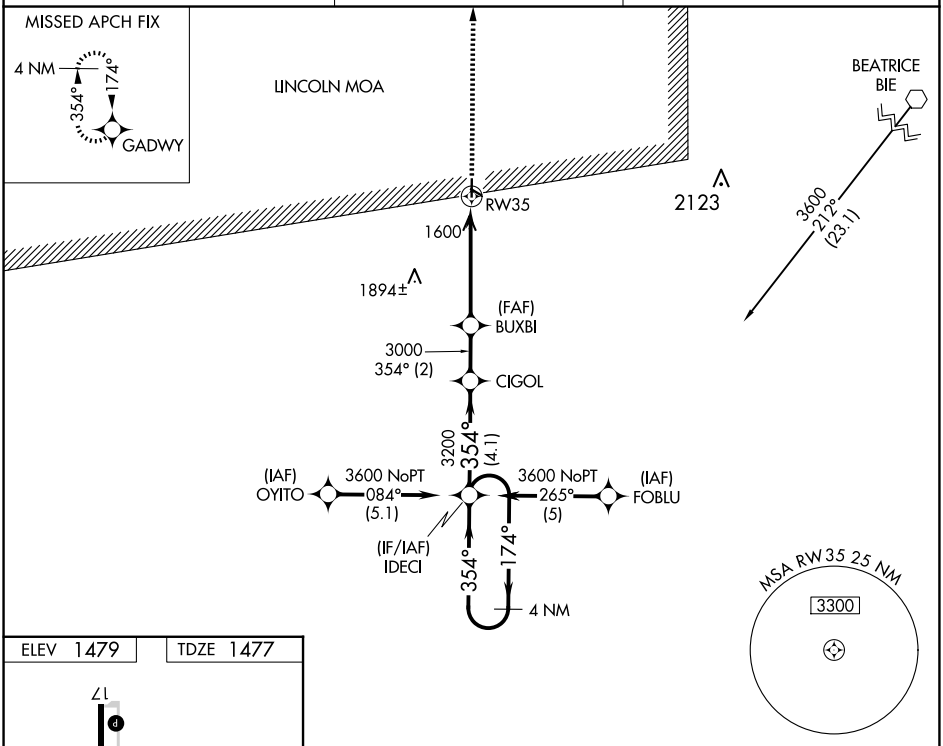

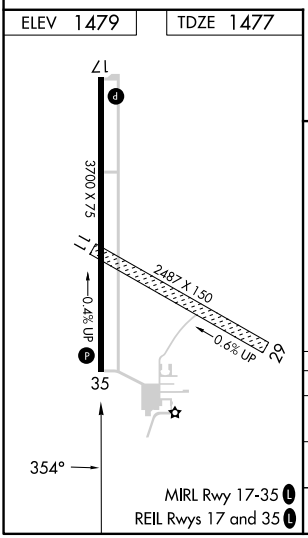

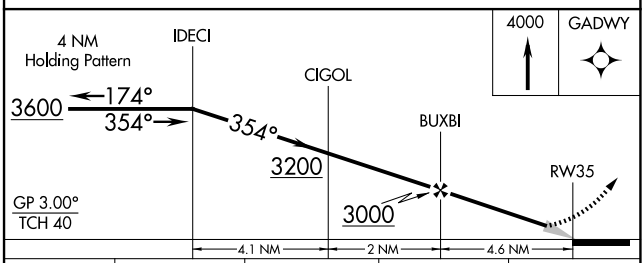

CATEGORY	A	B	C	D
LPV DA	1773-1 296 (300-1)		NA	
LNAV MDA	1900-1 423 (500-1)		NA	
CIRCLING	1960-1 481 (500-1)		NA	

NC-2, 25 DEC 2025 to 22 JAN 2026
NC-2, 25 DEC 2025 to 22 JAN 2026