WAAS CH 73042 W36A	APP CRS 358°	Rwy Ldg 4001 TDZE 1226 Apt Elev 1226

RNAV (GPS) RWY 36
CHEROKEE COUNTY RGNL (CKP)

RNP APCH.

Rwy 36 helicopter visibility reduction below ¾ SM NA. Circling to Rwy 1-19 NA. Circling Rwy 18 NA at night.

MISSED APPROACH: Climb to 1800 then climbing right turn to 3000 direct YACYU and hold.

AWOS-3	MINNEAPOLIS CENTER	UNICOM
119.225	125.025 235.625	122.8 (CTAF) L

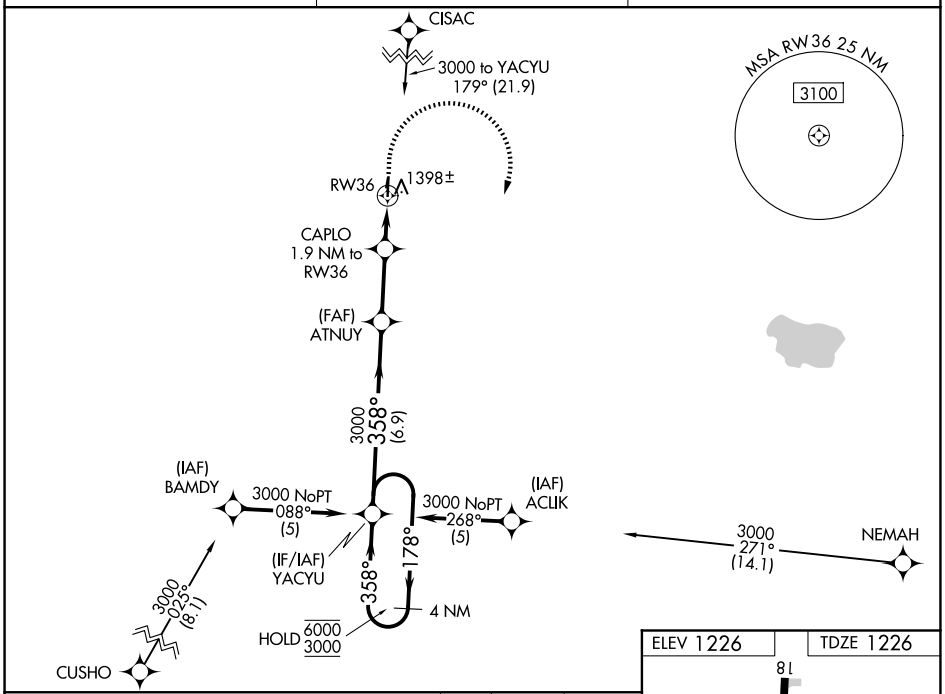

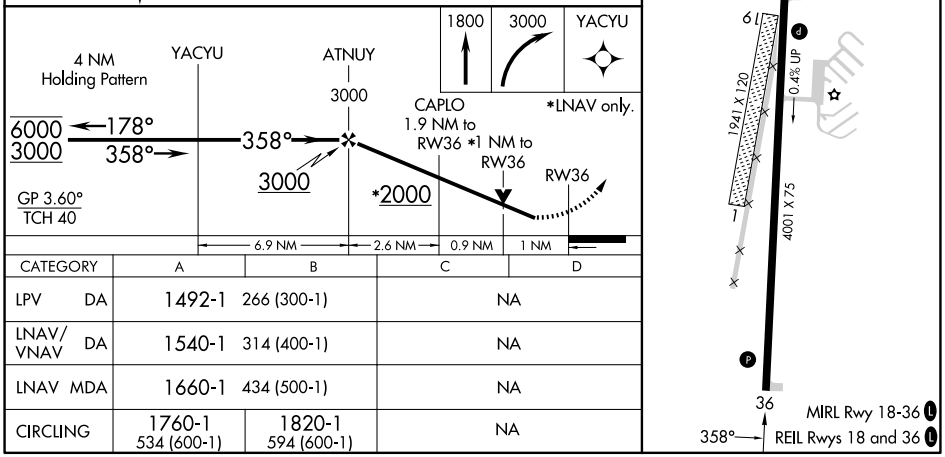

CATEGORY	A	B	C	D
LPV DA	1492-1	266 (300-1)	NA	
LNAV/VNAV DA	1540-1	314 (400-1)	NA	
LNAV MDA	1660-1	434 (500-1)	NA	
CIRCLING	1760-1 534 (600-1)	1820-1 594 (600-1)	NA	

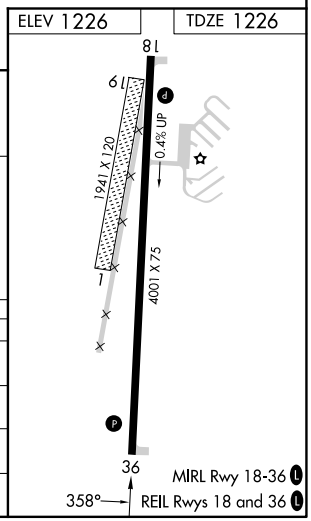

NC-3, 25 DEC 2025 to 22 JAN 2026
NC-3, 25 DEC 2025 to 22 JAN 2026