APP CRS	Rwy Ldg	4660
318°	TDZE	988
	Apt Elev	989

RNAV (GPS) RWY 32
BURNETT COUNTY (RZN)

DME/DME RNP-0.3 NA. When local altimeter setting not received, use Rush City, MN altimeter setting and increase all MDA 80 feet; increase LNAV Cat C/D visibility ⅛ mile, and Circling Cat C/D visibility ¼ mile. Helicopter visibility reduction below 1 SM NA. Night landing: Rwy 5, 23, 32 NA.

MISSED APPROACH: Climb to 3400 direct LILTS and hold.

AWOS-3	MINNEAPOLIS CENTER	UNICOM
118.325	121.05 225.775	122.8 (CTAF) L

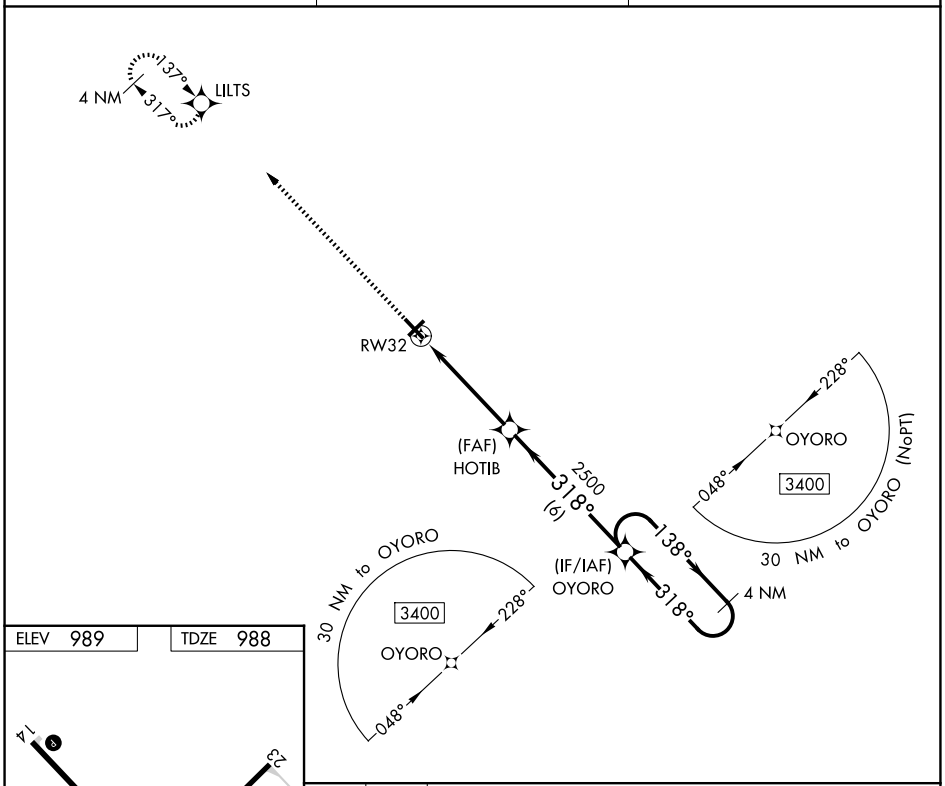

ELEV 989 TDZE 988

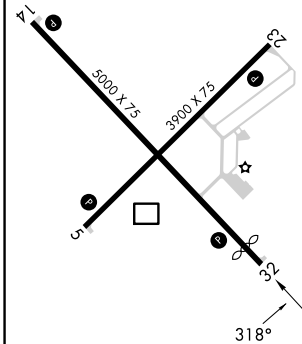

REIL Rwys 5, 23, 14 and 32 L
MIRL Rwys 5-23 and 14-32 L

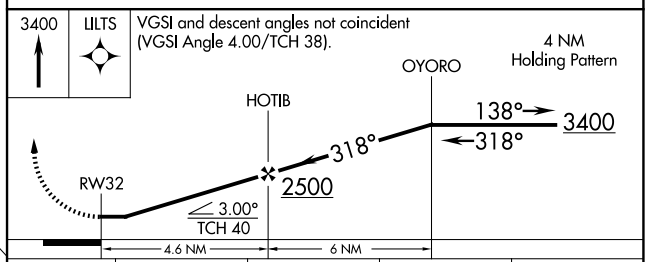

CATEGORY	A	B	C	D
LNAV MDA	1440-1 452 (500-1)		1440-1⅜ 452 (500-1⅜)	
CIRCLING	1440-1 451 (500-1)		1540-1½ 551 (600-1½)	1680-2¼ 691 (700-2¼)

EC-3, 25 DEC 2025 to 22 JAN 2026