WAAS CH 58343 W24A	APP CRS 241°	Rwy ldg 5509 TDZE 882 Apt Elev 882

RNAV (GPS) RWY 24
ATLANTA SPEEDWAY (HMP)

RNP APCH.

Rwy 24 helicopter visibility reduction below ¾ SM NA.
For uncompensated Baro-VNAV systems, LVAV/VNAV NA below -16°C or above 54°C.

MISSED APPROACH: Climb to 2500 direct JUPEP and hold.

AWOS-3	ATLANTA APP CON	CLNC DEL	UNICOM
124.825	128.575 343.675	128.575 343.675	122.725 (CTAF) L

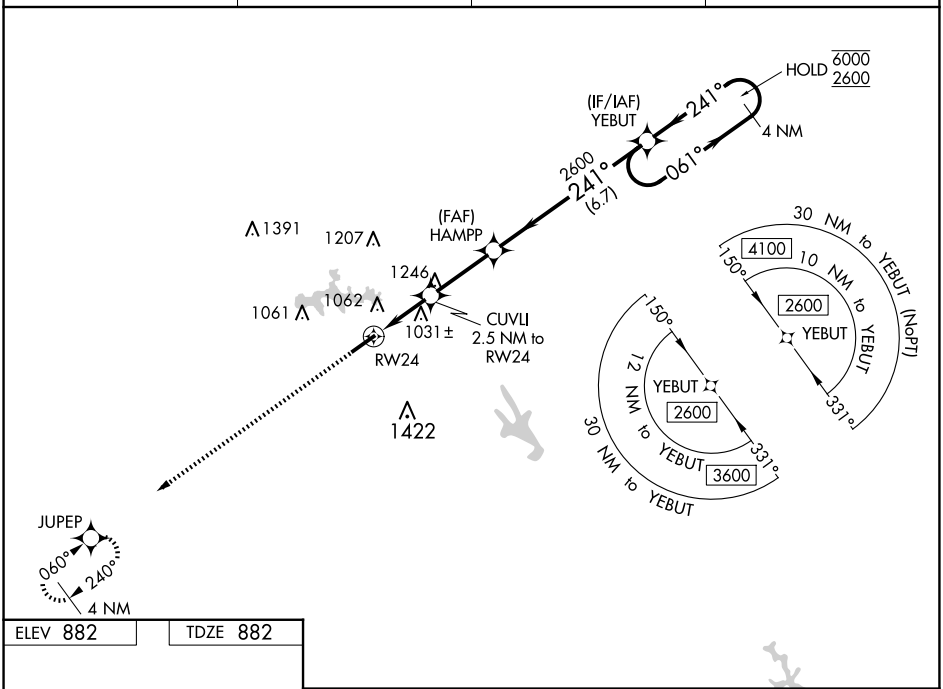

ELEV 882 TDZE 882

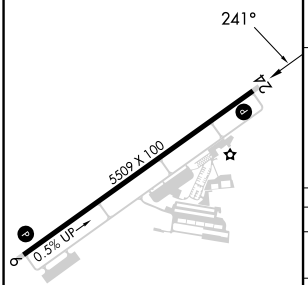

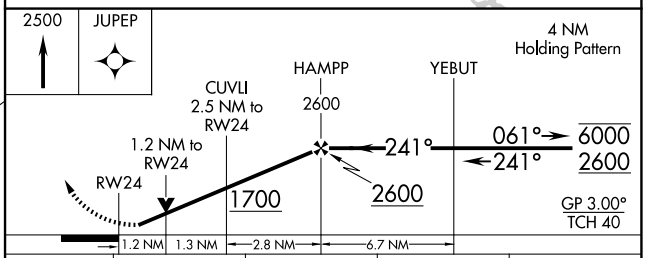

CATEGORY	A	B	C	D
LPV DA	1132-¾ 250 (300-¾)			
LNAV/VNAV DA	1201-⅞ 319 (400-⅞)			
LNAV MDA	1300-1 418 (500-1)		1300-1⅛ 418 (500-1⅛)	
CIRCLING	1380-1 498 (500-1)	1400-1 518 (600-1)	1700-2½ 818 (900-2½)	1740-2¾ 858 (900-2¾)

REIL Rwys 6 and 24 L
MIRL Rwy 6-24 L

SE-4, 25 DEC 2025 to 22 JAN 2026
SE-4, 25 DEC 2025 to 22 JAN 2026