APP CRS	Rwy Ldg	4000
353°	TDZE	900
	Apt Elev	915

RNAV (GPS) RWY 35
LAWRENCE SMITH MEML (LRY)

RNP APCH.

Procedure NA at night.
Rwy 35 helicopter visibility reduction below 1 SM NA.

MISSED APPROACH: Climb to 3000 direct FEMIL and hold.

AWOS-3PT	KANSAS CITY CENTER	UNICOM
119.975	125.55 327.0	122.9 (CTAF) L

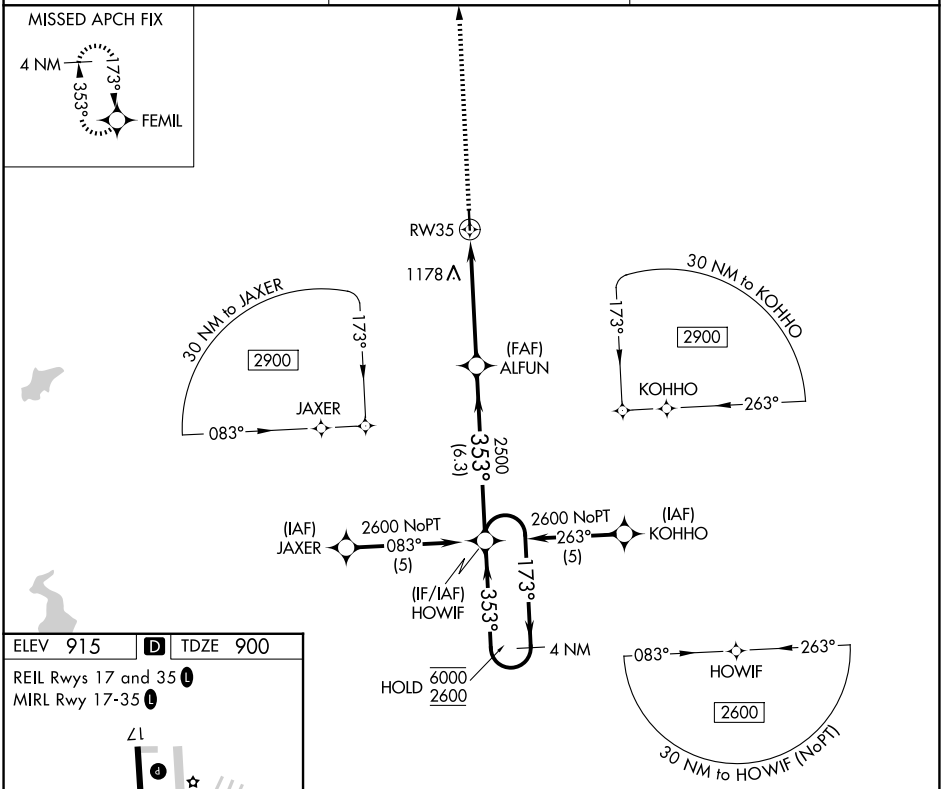

ELEV 915	D	TDZE 900

REIL Rwys 17 and 35 L
MIRL Rwy 17-35 L

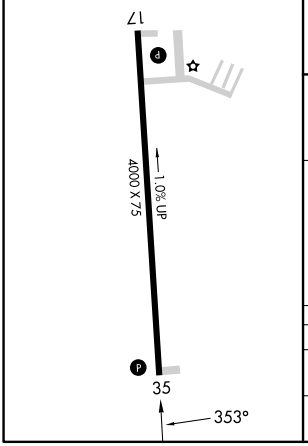

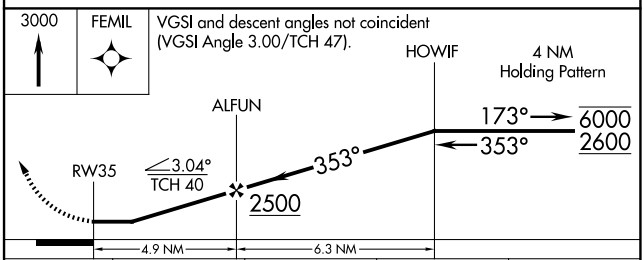

CATEGORY	A	B	C	D
LNAV MDA	1380-1 480 (500-1)		1380-1⅜ 480 (500-1⅜)	NA
CIRCLING	1400-1 485 (500-1)	1460-1 545 (600-1)	1520-1¾ 605 (700-1¾)	NA

NC-3, 25 DEC 2025 to 22 JAN 2026