WAAS CH 86923 W16A	APP CRS 157°	Rwy ldg 3008 TDZE 526 Apt Elev 533

RNAV (GPS) RWY 16
DEXTER RGNL (1BØ)

NA — DME/DME RNP-0.3 NA. Procedure NA at night. Rwy 16, 34 helicopter visibility reduction below 1 SM NA. Use Bangor altimeter setting, when not received use Augusta altimeter setting and increase all MDA 40 feet. Circling NA to Rwys 7 and 25.

MISSED APPROACH: Climb to 3000 direct ATVUW and hold.

BANGOR APP CON	UNICOM
118.925 239.3	122.8 (CTAF) L

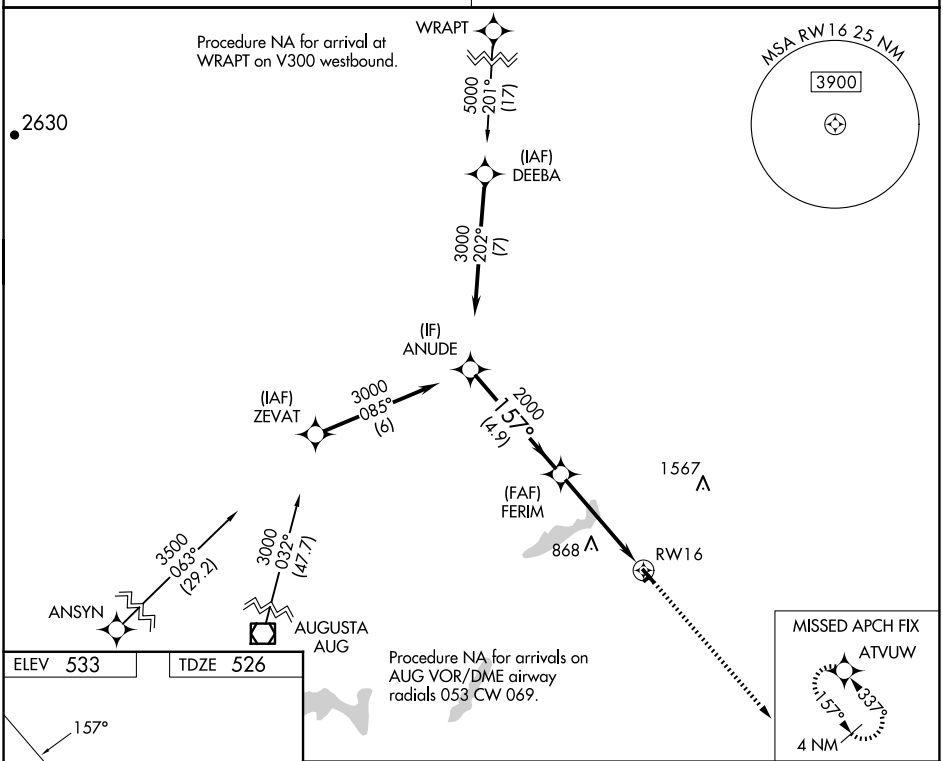

ELEV 533	TDZE 526

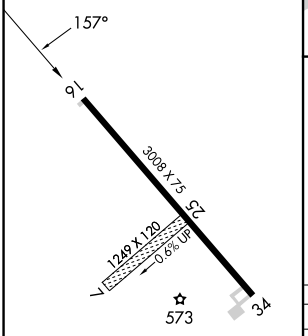

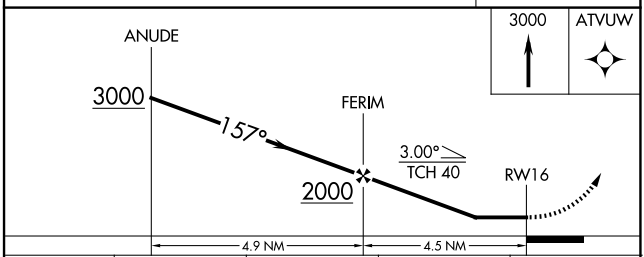

CATEGORY	A	B	C	D
LP MDA	1260-1	734 (800-1)	NA	
LNAV MDA	1300-1 774 (800-1)	1300-1¼ 774 (800-1¼)	NA	
CIRCLING	1300-1 767 (800-1)	1360-1¼ 827 (900-1¼)	NA	

MIRL Rwy 16-34 L