WAAS CH 65723 W34A	APP CRS 337°	Rwy ldg 3008 TDZE 526 Apt Elev 533

RNAV (GPS) RWY 34
DEXTER RGNL (1BØ)

Procedure NA at night. DME/DME RNP-0.3 NA. Use Bangor altimeter setting, when not received, use Augusta altimeter setting and increase all MDA 40 feet. Rwy 16, 34 helicopter visibility reduction below 1 SM NA. Circling NA to Rwys 7 and 25.

MISSED APPROACH: Climbing left turn to 3000 direct ATVUW and hold.

BANGOR APP CON	UNICOM
118.925 239.3	122.8 (CTAF) L

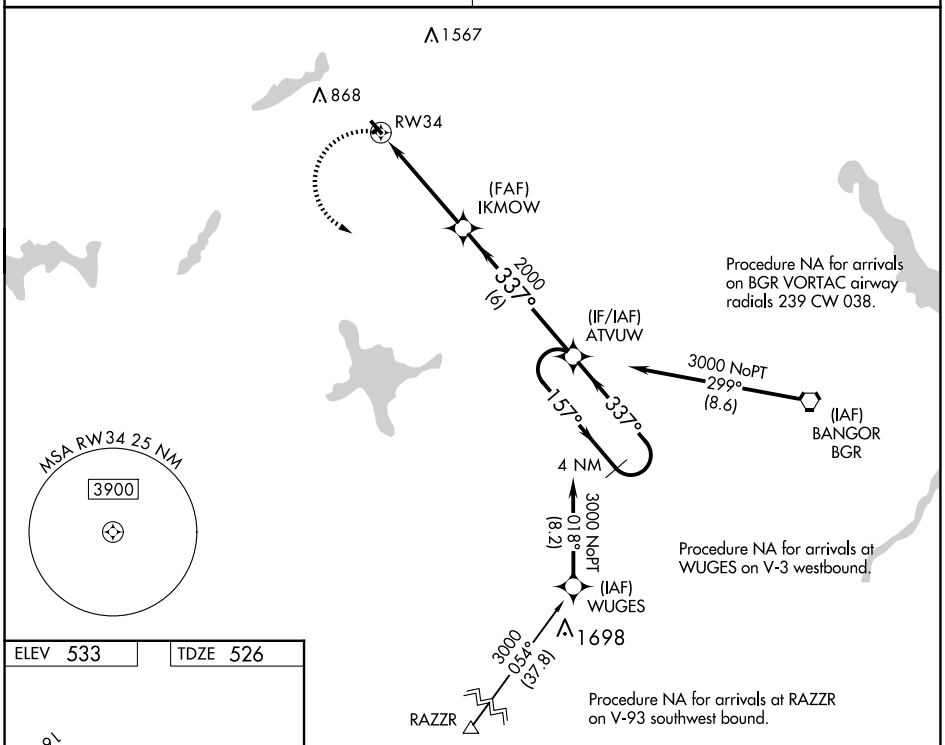

ELEV 533	TDZE 526

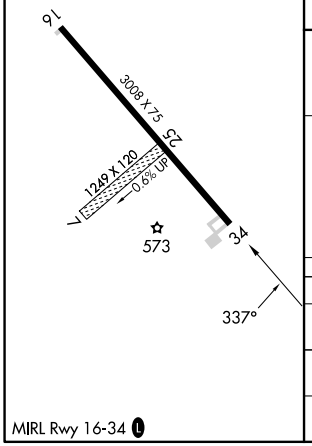

MIRL Rwy 16-34 L

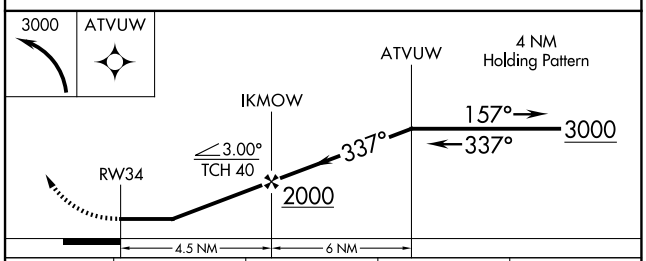

CATEGORY	A	B	C	D
LP MDA	980-1	454 (500-1)	NA	
LNAV MDA	1140-1	614 (700-1)	NA	
CIRCLING	1220-1 687 (700-1)	1360-1¼ 827 (900-1¼)	NA	

NE-1, 25 DEC 2025 to 22 JAN 2026

NE-1, 25 DEC 2025 to 22 JAN 2026