WAAS CH 70631 W31A	APP CRS 313°	Rwy ldg 4198 TDZE 1606 Apt Elev 1607

RNAV (GPS) RWY 31
CARRINGTON MUNI (46D)

For uncompensated Baro-VNAV systems, LNAV/VNAV NA below -18°C (0°F) or above 54°C (130°F). DME/DME RNP-0.3 NA. Helicopter visibility reduction below ¾ SM NA. Circling Rwy 13 NA at night. VDP and Baro-VNAV NA with Jamestown altimeter setting. When local altimeter setting not received, use Jamestown altimeter setting and increase all DA and MDA 100 feet, increase LPV all Cats visibility ⅛ mile; LNAV/VNAV all Cats visibility ⅜ mile; LNAV Cat C visibility ¼ mile and Circling Cat C visibility ⅜ mile.

MISSED APPROACH: Climb to 2300 then climbing left turn to 3200 direct CECYA and hold.

AWOS-3	MINNEAPOLIS CENTER	CTAF
118.575	124.2 270.3	122.9 L

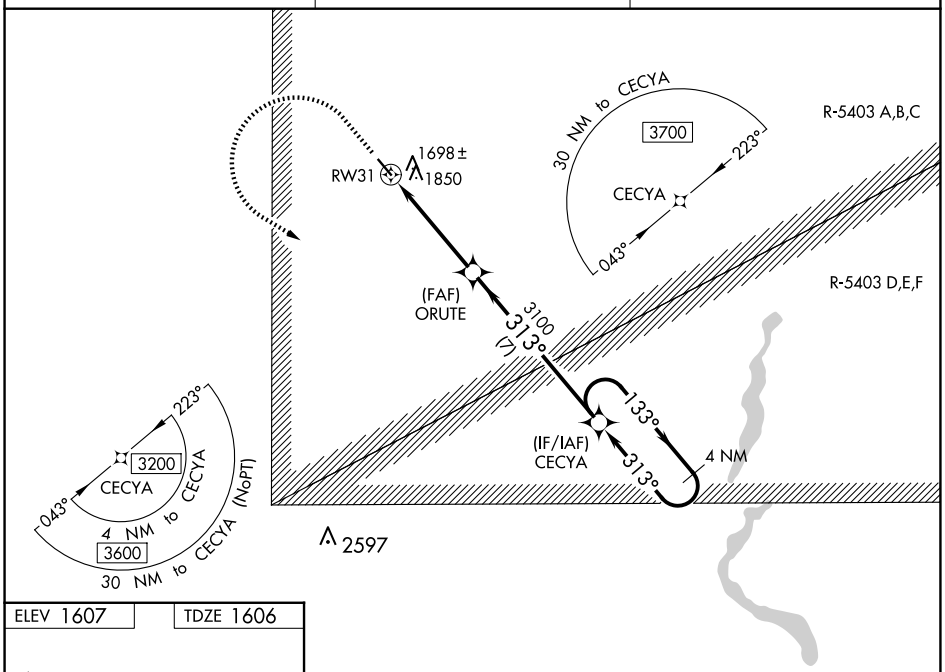

ELEV 1607 TDZE 1606

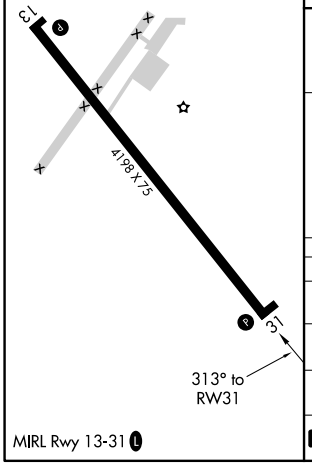

MIRL Rwy 13-31 L

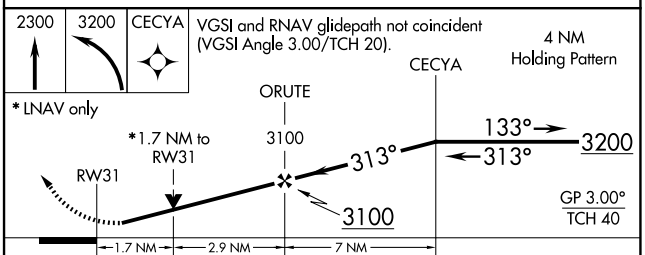

CATEGORY		A	B	C	D
LPV	DA	1856-1 250 (300-1)			NA
LNAV/VNAV	DA	2050-1½ 444 (500-1½)			NA
LNAV	MDA	2160-1 554 (600-1)		2160-1⅝ 554 (600-1⅝)	NA
C CIRCLING		2200-1 593 (600-1)		2200-1⅝ 593 (600-1⅝)	NA

NC-1, 25 DEC 2025 to 22 JAN 2026
NC-1, 25 DEC 2025 to 22 JAN 2026