WAAS CH 45728 W27A	APP CRS 272°	Rwy ldg 4401 TDZE 1487 Apt Elev 1487

RNAV (GPS) RWY 27
TOMAHAWK RGNL (TKV)

Rwy 27 helicopter visibility reduction below ¾ SM NA. DME/DME RNP-0.3 NA. When local altimeter setting not received, use Rhinelander altimeter setting: increase all MDA 60 feet and visibility LP Cat C and D ⅛ SM and LNAV Cat C and D and Circling Cat D ¼ SM.

MISSED APPROACH: Climb to 4000 direct YELUD and hold.

AWOS-3	MINNEAPOLIS CENTER	UNICOM
118.250	133.65 281.5	122.8 (CTAF) L

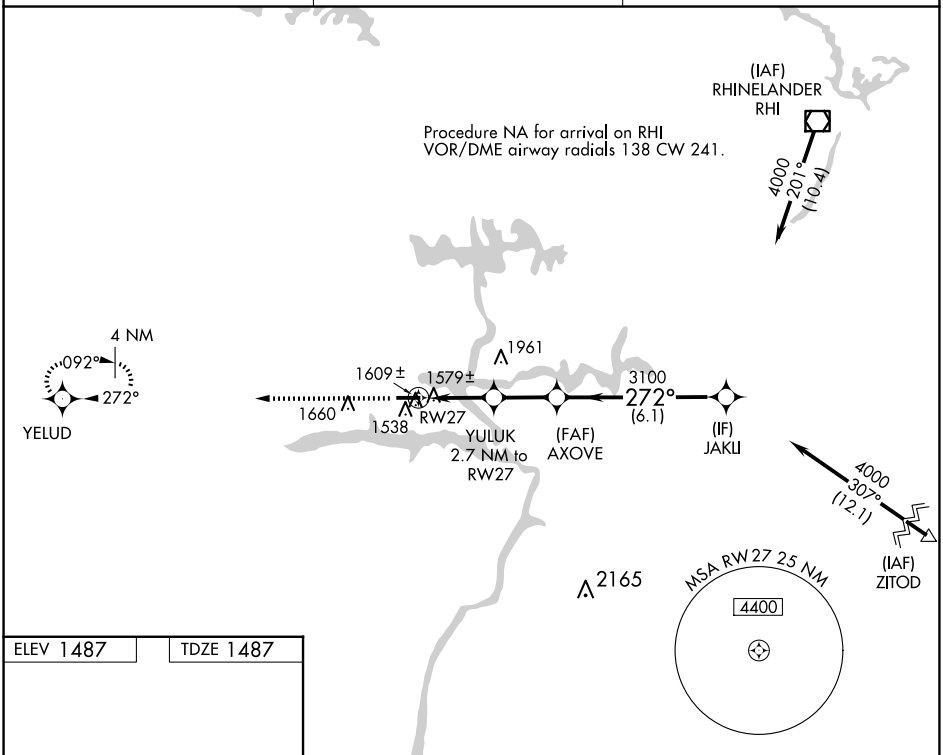

ELEV 1487 TDZE 1487

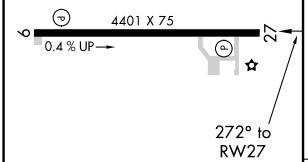

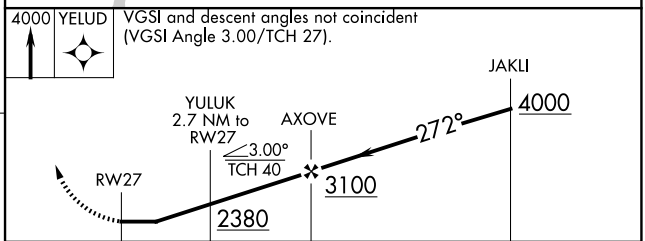

CATEGORY	A	B	C	D
LP MDA	1840-1 353 (400-1)			
LNAV MDA	1860-1 373 (400-1)			
CIRCLING	1920-1 433 (500-1)	2020-1 533 (600-1)	2020-1½ 533 (600-1½)	2320-2¾ 833 (900-2¾)

MIRL Rwy 9-27 L
REIL Rwys 9 and 27 L

EC-3, 25 DEC 2025 to 22 JAN 2026