APP CRS	Rwy Ldg	4000
179°	TDZE	1092
	Apt Elev	1092

RNAV (GPS) RWY 18
BOLIVAR MUNI (M17)

RNP APCH - GPS.

T A NA — Rwy 18 helicopter visibility reduction below 1 SM NA. Use Springfield-Branson Ntl altimeter setting. Straight-in and Circling Rwy 18 NA at night.

MISSED APPROACH: Climbing left turn to 3000 direct OSOYE and hold.

SPRINGFIELD APP CON	UNICOM
124.95 318.2	**123.0** (CTAF) L

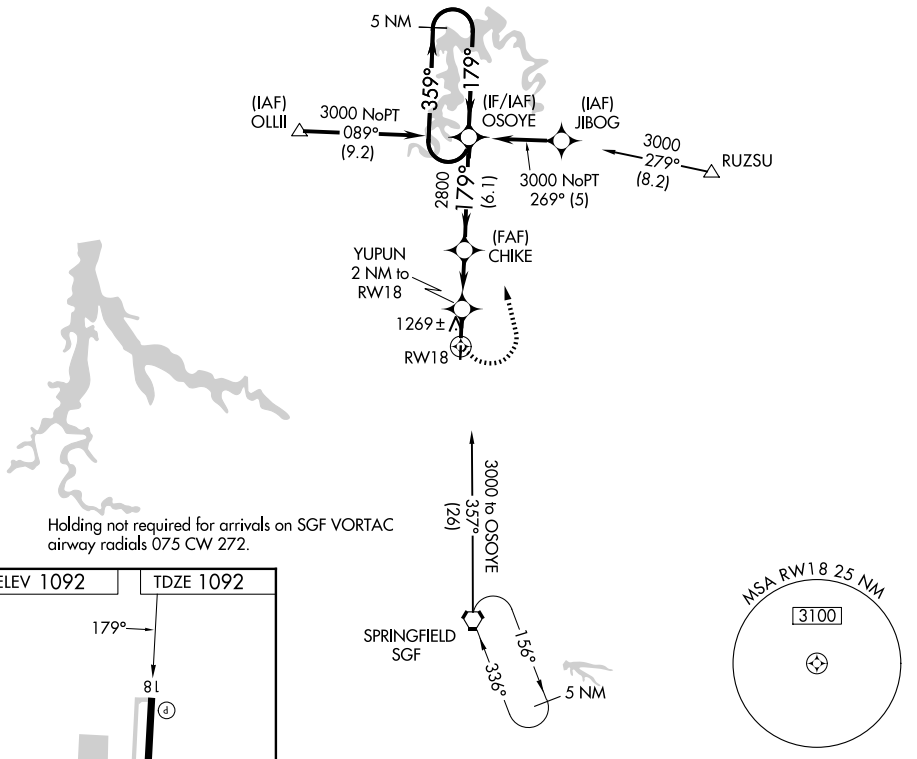

Holding not required for arrivals on SGF VORTAC airway radials 075 CW 272.

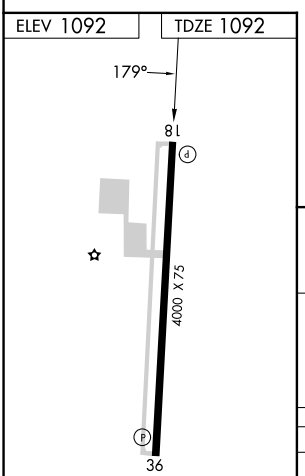

MIRL Rwy 18-36 L

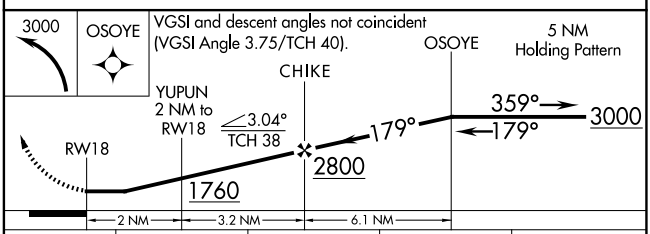

CATEGORY	A	B	C	D
LNAV MDA	1600-1 508 (600-1)		1600-1⅜ 508 (600-1⅜)	NA
CIRCLING	1660-1 568 (600-1)		1740-1¾ 648 (700-1¾)	NA

NC-3, 25 DEC 2025 to 22 JAN 2026
NC-3, 25 DEC 2025 to 22 JAN 2026