| WAAS CH 77718 W30A | APP CRS 298° | Rwy ldg 4409 TDZE 1192 Apt Elev 1194 |
|---|---|---|

# RNAV (GPS) RWY 30
MYERS FLD (CNB)

RNP APCH - GPS.

Rwy 30 helicopter visibility reduction below ¾ SM NA.
For uncompensated Baro-VNAV systems, LNAV/VNAV NA below -17°C or above 54°C.

MISSED APPROACH: Climb to 3700 direct EDAYU and hold.

| AWOS-3 | MINNEAPOLIS CENTER | CTAF |
|---|---|---|
| 118.575 | 128.5 306.2 | 122.9 L |

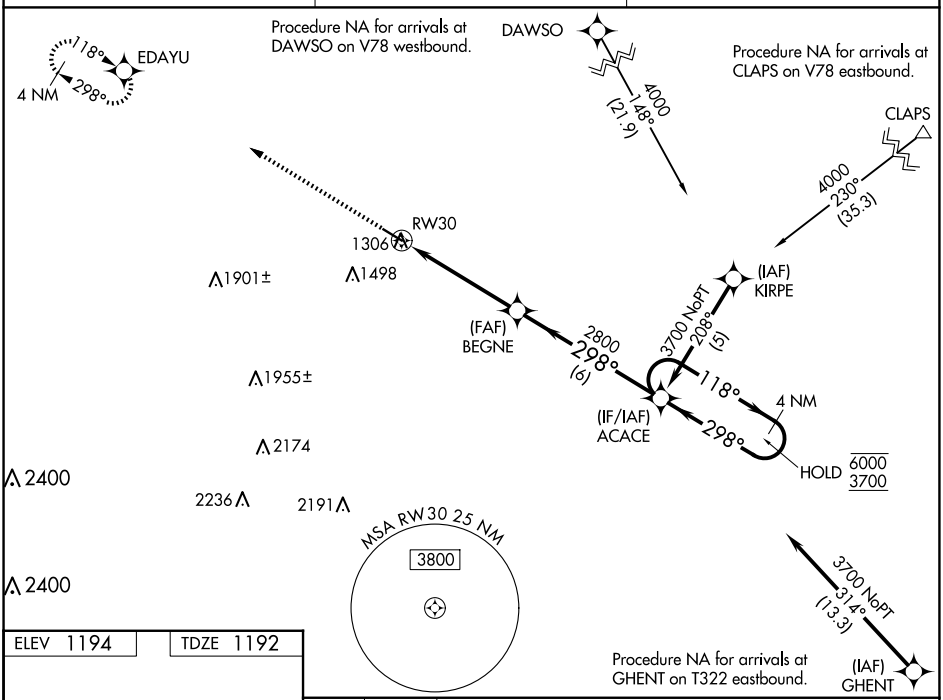


ELEV 1194 TDZE 1192

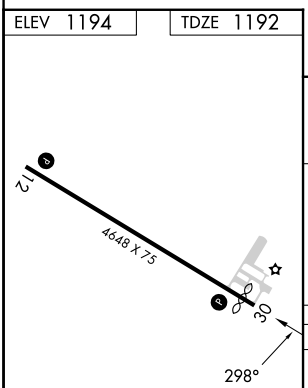


MIRL Rwy 12-30 L
REIL Rwys 12 and 30 L

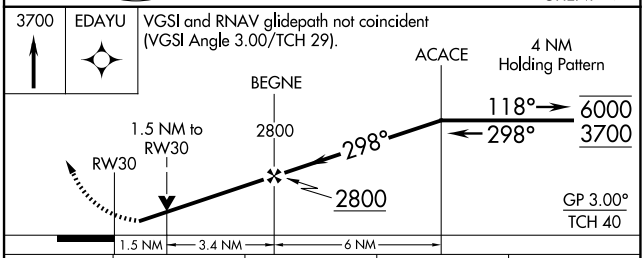


| CATEGORY | A | B | C | D |
|---|---|---|---|---|
| LPV DA | 1442-1 250 (300-1) | | | |
| LNAV/VNAV DA | 1573-1⅛ 381 (400-1⅛) | | | |
| LNAV MDA | 1680-1 488 (500-1) | | 1680-1⅜ 488 (500-1⅜) | |
| C CIRCLING | 1700-1 506 (600-1) | | 1800-1¾ 606 (700-1¾) | 1960-2½ 766 (800-2½) |




NC-1, 25 DEC 2025 to 22 JAN 2026