WAAS CH 77636 W19A	APP CRS 187°	Rwy Ldg 4292 TDZE 491 Apt Elev 492

RNAV (GPS) RWY 19
FINGER LAKES RGNL (ØG7)

For uncompensated Baro-VNAV systems, LNAV/VNAV NA below -15°C (5°F) or above 54°C (130°F). Baro-VNAV and VDP NA when using Syracuse altimeter setting. Rwy 19 helicopter visibility reduction below ¾ SM NA. DME/DME RNP-0.3 NA. When local altimeter setting not received, use Syracuse altimeter setting and increase all LPV DA to 856 feet, LNAV/VNAV DA to 1226 feet and all MDA 100 feet; increase LPV all Cats visibility ¼ SM and LNAV/VNAV all Cats visibility ½ SM.

NA

MISSED APPROACH: Climb to 1200 then climbing left turn to 2400 direct JLIET and hold.

AWOS-3	SYRACUSE APP CON	ROCHESTER APP CON	ELMIRA APP CON ★	UNICOM
120.0	126.125 269.125	119.55 269.6 (W-NW)	124.3 257.8 (SW-SE)	122.8 (CTAF) L

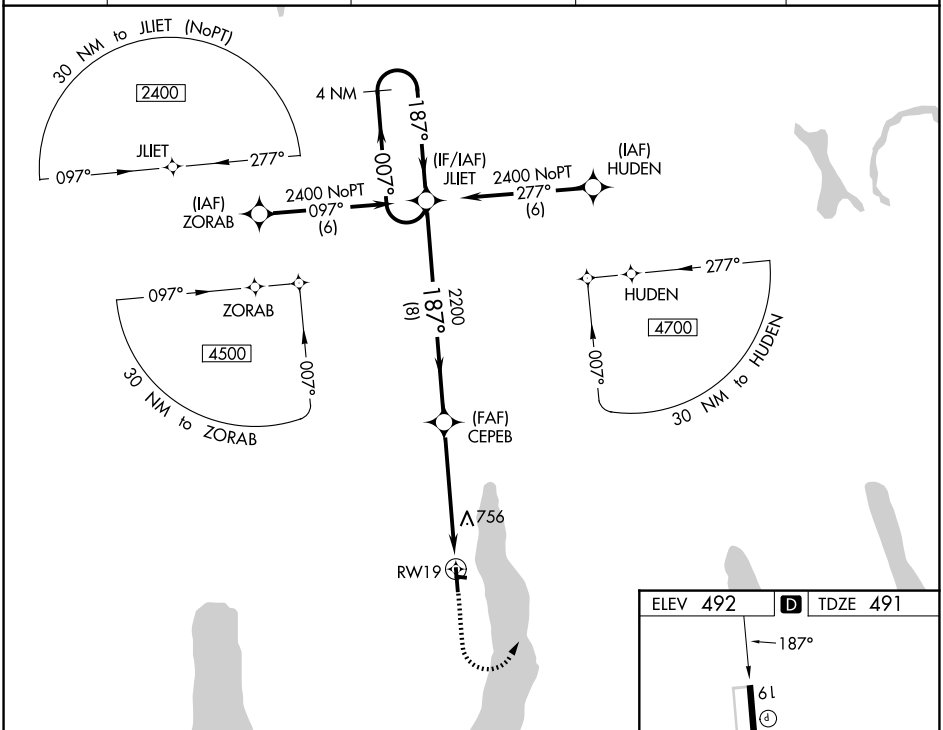

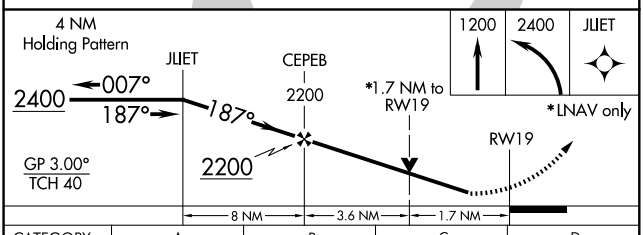

CATEGORY	A	B	C	D
LPV DA	770-1	279 (300-1)	NA	
LNAV/VNAV DA	1140-2½	649 (700-2½)	NA	
LNAV MDA	1060-1	569 (600-1)	NA	
CIRCLING	1060-1 568 (600-1)	1180-1 688 (700-1)	NA	

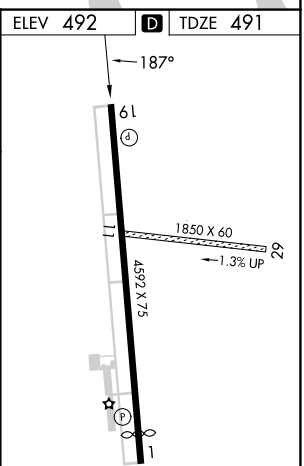

MIRL Rwy 1-19 L
REIL Rwys 1 and 19 L

NE-2, 25 DEC 2025 to 22 JAN 2026

NE-2, 25 DEC 2025 to 22 JAN 2026