WAAS CH 56538 W18A	APP CRS 181°	Rwy ldg 5002 TDZE 845 Apt Elev 845

RNAV (GPS) RWY 18
NORTH CENTRAL MISSOURI RGNL (MO8)

RNP APCH.

NA

For uncompensated Baro-VNAV systems, LNAV/VNAV NA below -16°C or above 54°C. Baro-VNAV and VDP NA when using Kirksville altimeter setting. When local altimeter setting not received, use Kirksville altimeter setting and increase LPV and LNAV/VNAV DA all Cats to 1179 feet and increase visibility ⅛ mile all Cats; increase all MDA 100 feet and increase LNAV Cat C/D visibility ⅜ mile and Circling Cat C visibility ¼ mile. Rwy 18 helicopter visibility reduction below ¾ SM NA.

MISSED APPROACH: Climb to 3000 direct CUKIT and hold.

AWOS-2	KANSAS CITY CENTER	CTAF
118.425	125.25 235.975	122.9 L

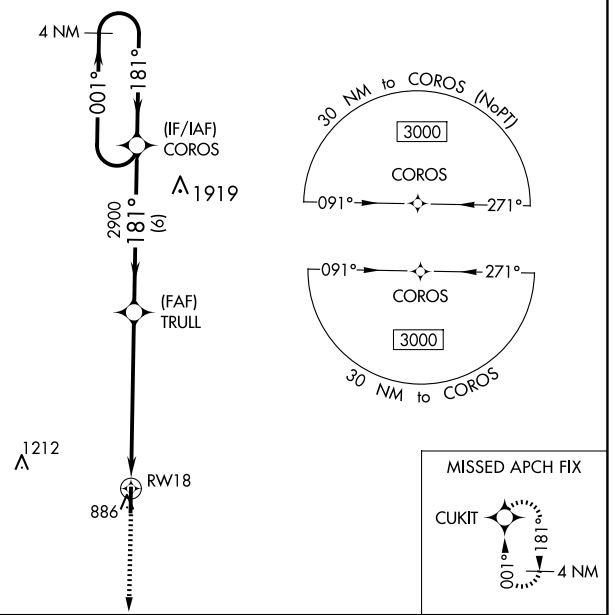

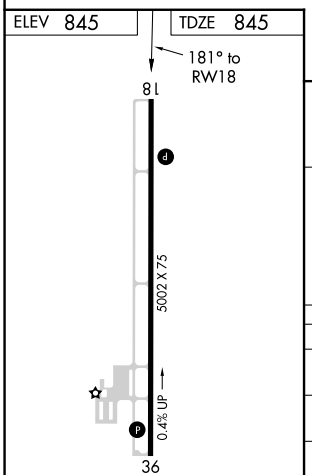

REIL Rwys 18 and 36 L
MIRL Rwy 18-36 L

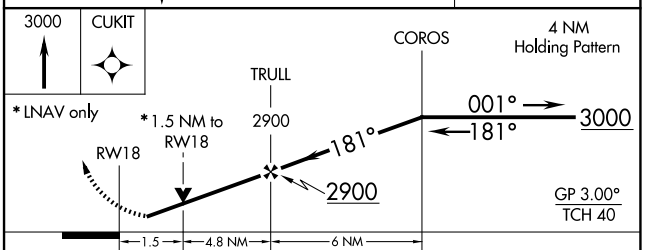

CATEGORY	A	B	C	D
LPV DA	1095-1 250 (300-1)			
LNAV/VNAV DA	1095-1 250 (300-1)			
LNAV MDA	1360-1 515 (600-1)		1360-1⅜ 515 (600-1⅜)	
C CIRCLING	1360-1 515 (600-1)		1360-1½ 515 (600-1½)	1400-2 555 (600-2)

NC-3, 25 DEC 2025 to 22 JAN 2026

NC-3, 25 DEC 2025 to 22 JAN 2026