| VORTAC TYI | APP CRS | Rwy ldg | 5500 |
|---|---|---|---|
| 117.8 | 014° | TDZE | 144 |
| Chan 125 | | Apt Elev | 145 |

# VOR RWY 2

## HALIFAX/NORTHAMPTON RGNL (IXA)

Circling NA east of Rwy 2-20.
Rwy 2 helicopter visibility reduction below ¾ SM NA.
DME required.

MISSED APPROACH: Climbing left turn to 2000 direct TYI VORTAC and hold.

| AWOS-3PT | WASHINGTON CENTER | UNICOM |
|---|---|---|
| 119.975 | 132.025 290.425 | 123.075 (CTAF) L |

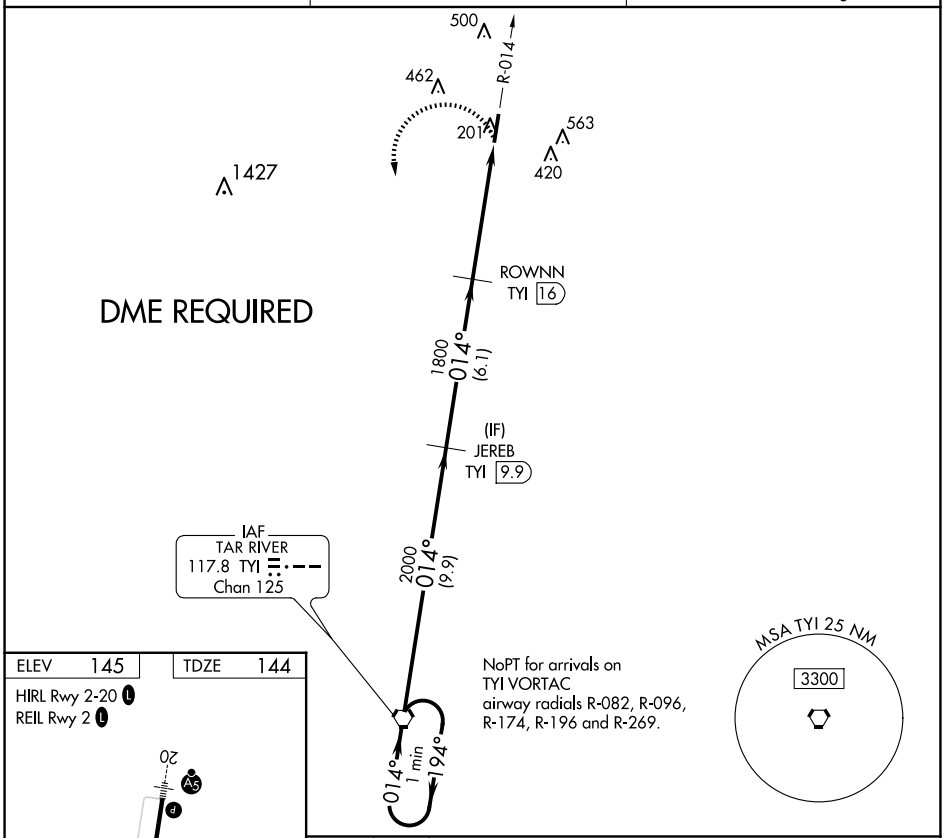


| ELEV 145 | TDZE 144 |
|---|---|

HIRL Rwy 2-20 L
REIL Rwy 2 L

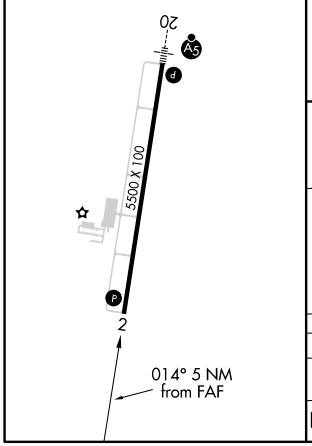


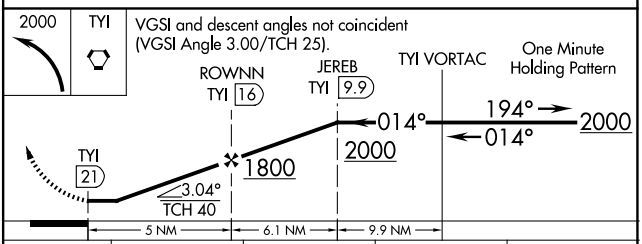


| CATEGORY | A | B | C | D |
|---|---|---|---|---|
| S-2 | 780-1 | 636 (700-1) | 780-1¾ | 636 (700-1¾) |
| C CIRCLING | 780-1 | 635 (700-1) | 780-1¾<br>635 (700-1¾) | 860-2¼<br>715 (800-2¼) |

SE-2, 25 DEC 2025 to 22 JAN 2026

SE-2, 25 DEC 2025 to 22 JAN 2026