WAAS CH 99327 W15A	APP CRS 151°	Rwy ldg 3600 TDZE 1345 Apt Elev 1345

RNAV (GPS) RWY 15
PENDER MUNI (ØC4)

RNP APCH.

NA Rwy 15 helicopter visibility reduction below ¾SM NA. Baro-VNAV NA. Use Wayne altimeter setting; when not received, use Sioux City altimeter setting: increase LPV DA to 1722 feet, LNAV/VNAV DA to 1934 feet and all MDAs 60 feet.

MISSED APPROACH: Climb to 3100 direct WIRPI and hold.

LCG AWOS-3	SIOUX CITY APP CON *	CTAF
120.125	124.6 307.0	122.9 L

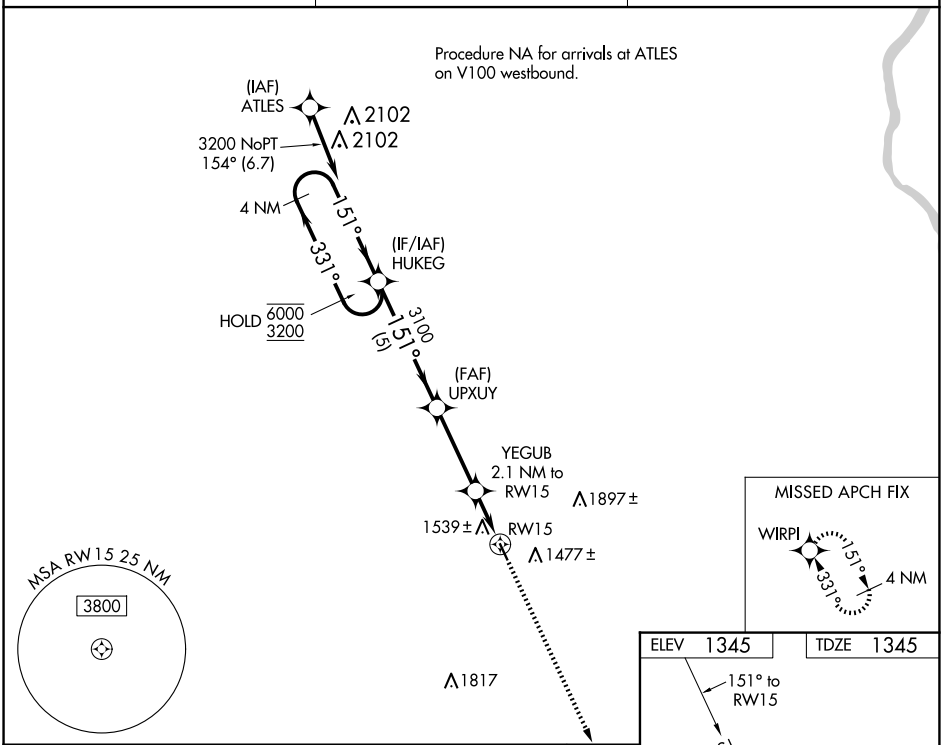

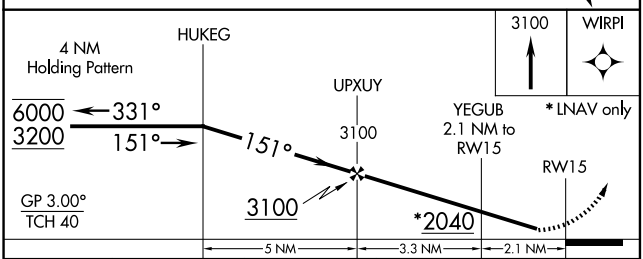

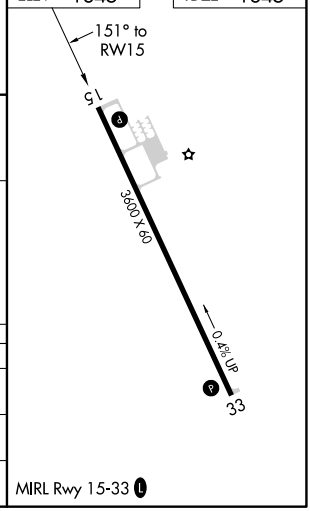

CATEGORY	A	B	C	D
LPV DA	1678-1 333 (400-1)		NA	
LNAV/VNAV DA	1890-1⅞ 545 (600-1⅞)		NA	
LNAV MDA	1840-1 495 (500-1)		NA	

NC-2, 25 DEC 2025 to 22 JAN 2026
NC-2, 25 DEC 2025 to 22 JAN 2026