HI-ILS or LOC X RWY 16

LOC I-TYY	APCH CRS	Rwy ldg 13,499 TDZE 1790 Arpt Elev 1799	[USAF]	DYESS AFB (KDYS)
109.9	164°			

RADAR or DME required.
* When ALS inop, increase CAT CDE RVR to 40 and vis to ¾ mile.
** When ALS inop, increase CAT CDE RVR to 60, vis to 1⅛ miles.

ALSF-1

MISSED APPROACH: Climb to 4000 via DYS TACAN R-158 to HUGOE and hold.

ATIS ★	ABILENE APP CON	TOWER	GND CON	ASR
269.175	125.0 338.3 EAST 127.2 282.3 WEST	133.0 257.675	118.35 275.8	

*** Circling to other than Rwy 34 not authorized.
**** When ALS inop, increase CAT CDE vis to 1⅜ miles.

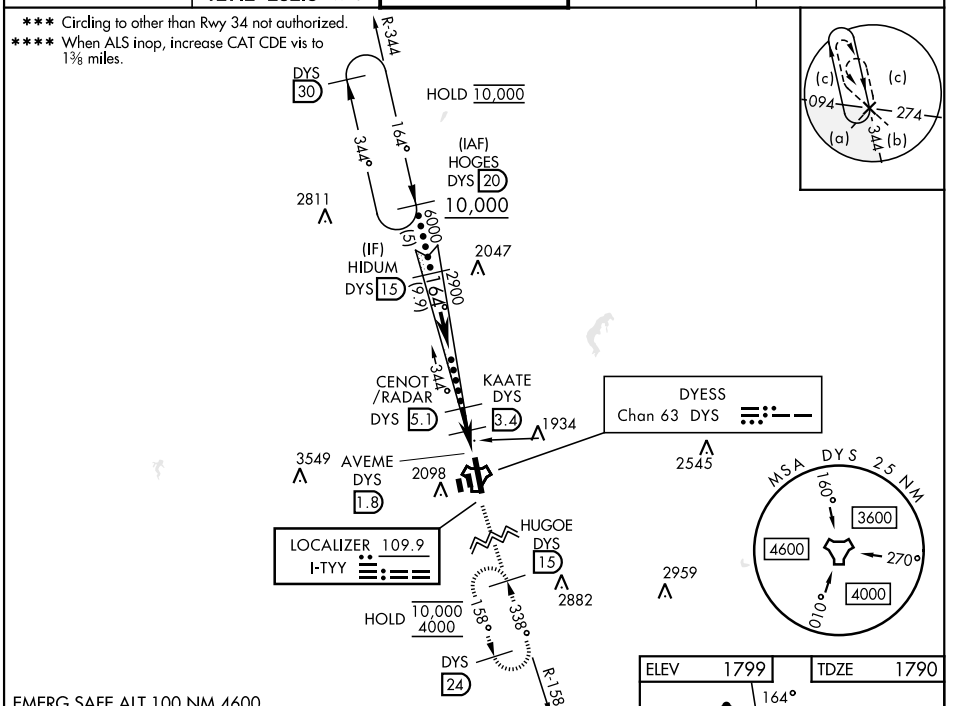

EMERG SAFE ALT 100 NM 4600

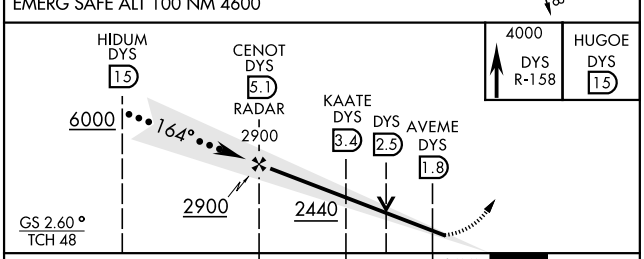

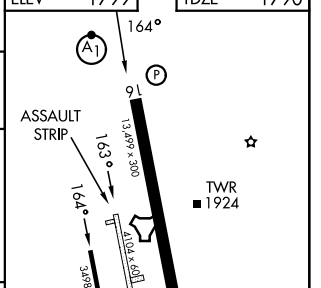

LIRL Rwy 164°-344°
HIRL Rwy 16-34

CATEGORY	C	D	E
S-ILS 16 *	1990/24	200	(200-½)
S-LOC 16**	2200/40	410	(500-¾)
CIRCLING***	2440-1¾ 650 (700-1¾)	2480-2¼ 690 (700-2¼)	2540-2¾ 750 (800-2¾)
WITHOUT LAST STEPDOWN FIX			
S-LOC 16****	2260/50	470	(500-1)
CIRCLING***	2440-1¾ 650 (700-1¾)	2480-2¼ 690 (700-2¼)	2540-2¾ 750 (800-2¾)

FAF to MAP 3.3 NM

Knots	120	140	160	180	200
Min:Sec	1:39	1:25	1:14	1:06	0:59

SC-2, 22 JAN 2026 to 19 FEB 2026