APP CRS	Rwy Ldg	13502
218°	TDZE	3606
	Apt Elev	3607

RNAV (RNP) Z RWY 22
RICK HUSBAND AMARILLO INTL (AMA)

ASR: For uncompensated Baro-VNAV systems, procedure NA below -14°C (7°F) or above 52°C (125°F). RF required. GPS required. For inop ALS, increase RNP 0.14 all Cats visibility to ⅞ SM and increase RNP 0.30 all Cats visibility to 1⅛ SM.

MALSR

MISSED APPROACH: (Do not exceed 185 K until FIMVI) Climb to 5400 on track 218° to WEBVI, left turn to FIMVI, then track 070°to CAUDE and hold.

ATIS	AMARILLO APP CON★	AMARILLO TOWER★	GND CON	CLNC DEL	UNICOM
118.85 350.3	119.5 307.0	118.3(CTAF) L 257.9	121.9 348.6	121.65 239.275	122.95

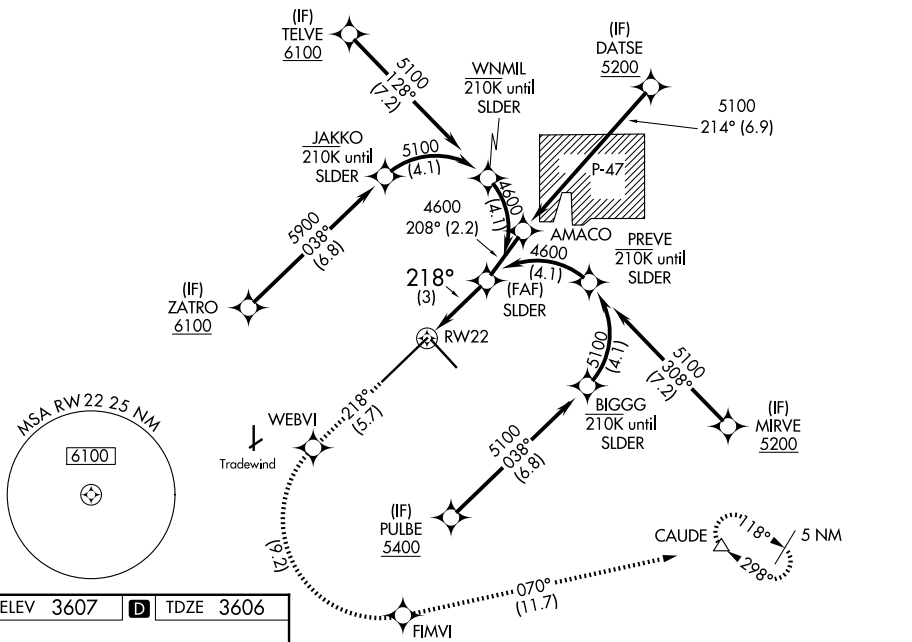

ELEV 3607 | D | TDZE 3606

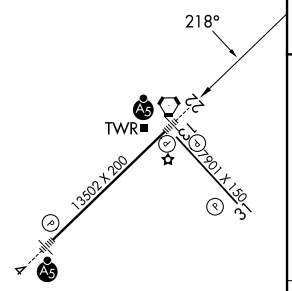

REIL Rwy 13 L
HIRL Rwys 4-22 and 13-31 L

RNAV 1 - GPS or RADAR REQUIRED

VGSI and RNAV glidepath not coincident (VGSI Angle 3.00/TCH 77).

5400	WEBVI		FIMVI	tr 070°	CAUDE
tr 218°					

See planview for multiple IF locations.

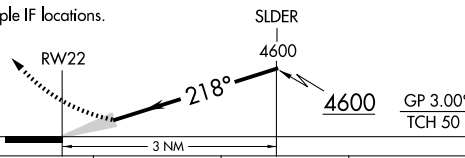

CATEGORY	A	B	C	D
RNP 0.14 DA	3884-½ 278 (300-½)			
RNP 0.30 DA	3958-¾ 352 (400- ¾)			

AUTHORIZATION REQUIRED

SC-2, 22 JAN 2026 to 19 FEB 2026
SC-2, 22 JAN 2026 to 19 FEB 2026