ATLANTA, GEORGIA

AL-26 (FAA)

ILS PRM RWY 10 (SA CAT I) (CLOSE PARALLEL)

HARTSFIELD/JACKSON ATLANTA INTL (ATL)

LOC/DME I-OMO	APP CRS	Rwy Ldg	9000
111.55	095°	TDZE	1000
Chan 52 (Y)		Apt Elev	1026

DME or RADAR required.
RNP APCH - GPS from YINNZ.

Simultaneous approach authorized. Procedure NA when glide slope not available (ILS procedures only). Dual VHF Comm required. See additional requirements on AAUP. Requires special OPSPEC, MSPEC, or LOA approval and use of HUD to DH.

ALSF-2

MISSED APPROACH: Climb to 1400 then climbing right turn to 3000 on heading 120° and AHN R-222 to IHOPE/AHN 36 DME and hold.

D-ATIS	ATLANTA APP CON	ATLANTA TOWER 8L-26R	8R-26L	9L-27R	9R-27L	10-28	ALL RWYS	GND CON (8L-26R,8R-26L)	(9L-27R,9R-27L)	10-28	ALL RWYS
ARR 119.65	127.9 379.9	119.1	125.325	123.85	119.3	119.5	254.4	121.9	121.75	121.65	254.4
DEP 125.55		PRM 133.425									

CLNC DEL 118.1 | CPDLC

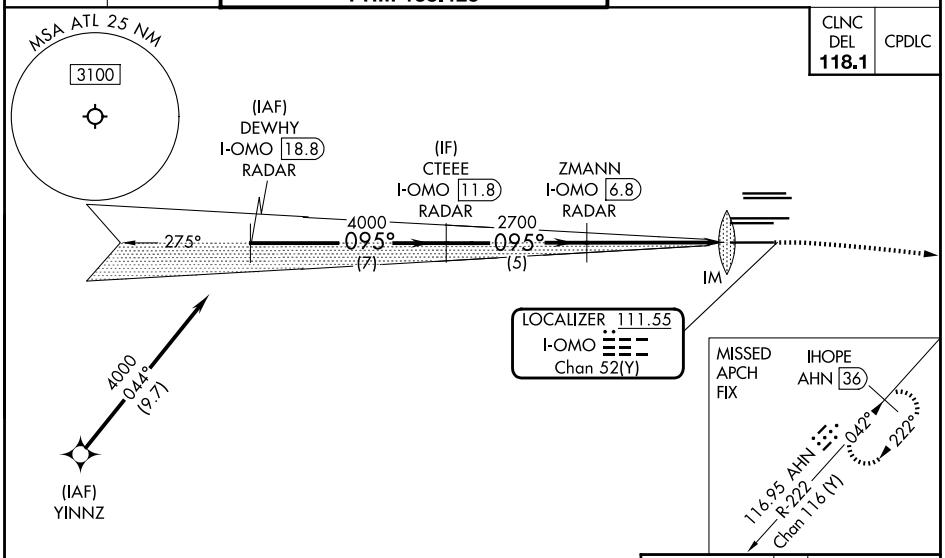

ELEV 1026 | D | TDZE 1000

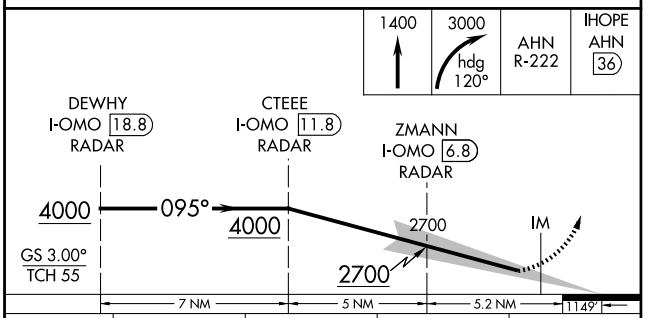

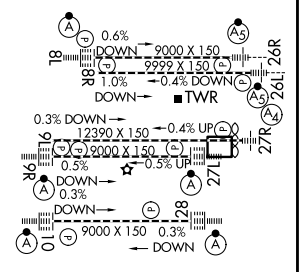

CATEGORY	A	B	C	D
S-ILS 10	RA 180/14 150 DA 1150			

SA CATEGORY I ILS - SPECIAL AIRCREW & AIRCRAFT CERTIFICATION REQUIRED

HIRL all Rwys
TDZ/CL Rwys 8L, 9R, 10, 26R, 27L and 28

SE-4, 22 JAN 2026 to 19 FEB 2026

SE-4, 22 JAN 2026 to 19 FEB 2026