WAAS CH 69530 W29A	APP CRS 293°	Rwy Ldg 5399 TDZE 5407 Apt Elev 5442

RNAV (GPS) RWY 29
FREMONT COUNTY (1V6)

RNP APCH.

For uncompensated Baro-VNAV systems, LNAV/VNAV NA below -25°C or above 54°C. Circling NA north of Rwy 11-29. Circling NA to Rwy 35.

MISSED APPROACH: (Do not exceed 210K until PAKMN) Climb to 5900 then climbing left turn to 8000 direct PAKMN and track 087° to FSHER and hold.

AWOS-3	DENVER APP CON *	UNICOM
120.025	120.1 290.5	122.8 (CTAF) L

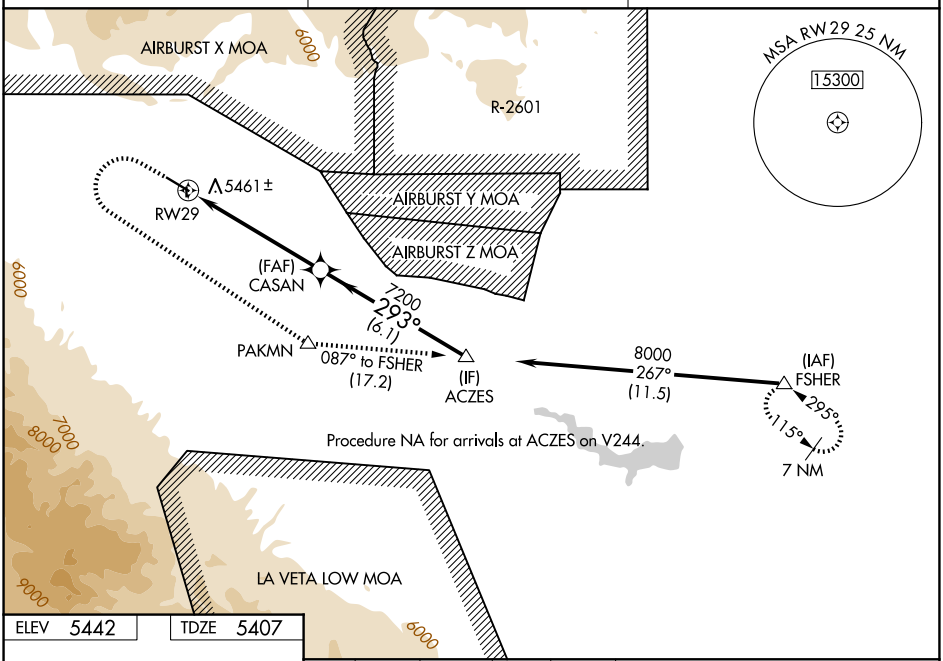

ELEV 5442 TDZE 5407

5900	8000	PAKMN	tr 087°	FSHER

VGSI and RNAV glidepath not coincident (VGSI Angle 3.00/TCH 40).

*LNAV only.

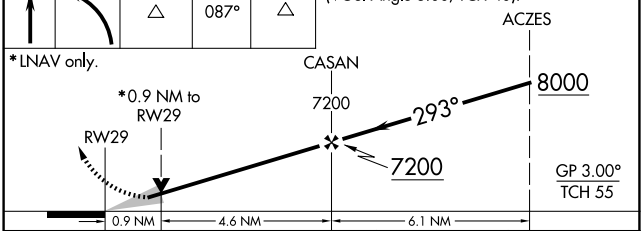

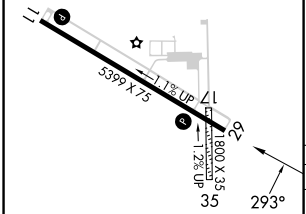

CATEGORY	A	B	C	D
LPV DA	5657-¾ 250 (300-¾)			NA
LNAV/VNAV DA	5657-¾ 250 (300-¾)			NA
LNAV MDA	5720-1 313 (300-1)		5720-⅞ 313 (300-⅞)	NA
CIRCLING	5800-1 358 (400-1)	5900-1 458 (500-1)	5980-1½ 538 (600-1½)	NA

REIL Rwys 11 and 29 L
MIRL Rwy 11-29 L

SW-1, 22 JAN 2026 to 19 FEB 2026
SW-1, 22 JAN 2026 to 19 FEB 2026