WAAS CH 97618 W17A	APP CRS 175°	Rwy ldg 8803 TDZE 2562 Apt Elev 2573

RNAV (GPS) RWY 17
BIG SPRING/MC MAHON-WRINKLE (BPG)

RNP APCH.

Inop table does not apply to LNAV/VNAV and LNAV Cat C. When local altimeter setting not received, use Midland Intl Air and Space Port altimeter setting: increase all DA 130 feet and all MDA 140 feet; increase LPV and LNAV/VNAV all Cats and LNAV Cat C and D visibility ½ SM. Baro-VNAV NA when using Midland Intl Air and Space Port altimeter setting. VDP NA with Midland Intl Air and Space Port altimeter setting. For uncompensated Baro-VNAV systems, LNAV/VNAV NA below -20°C or above 43°C.

SSALS

MISSED APPROACH: Climb to 4600 direct NEGCI and hold.

AWOS-3PT	FORT WORTH CENTER	UNICOM
118.025	133.7 350.2	122.8 (CTAF) L

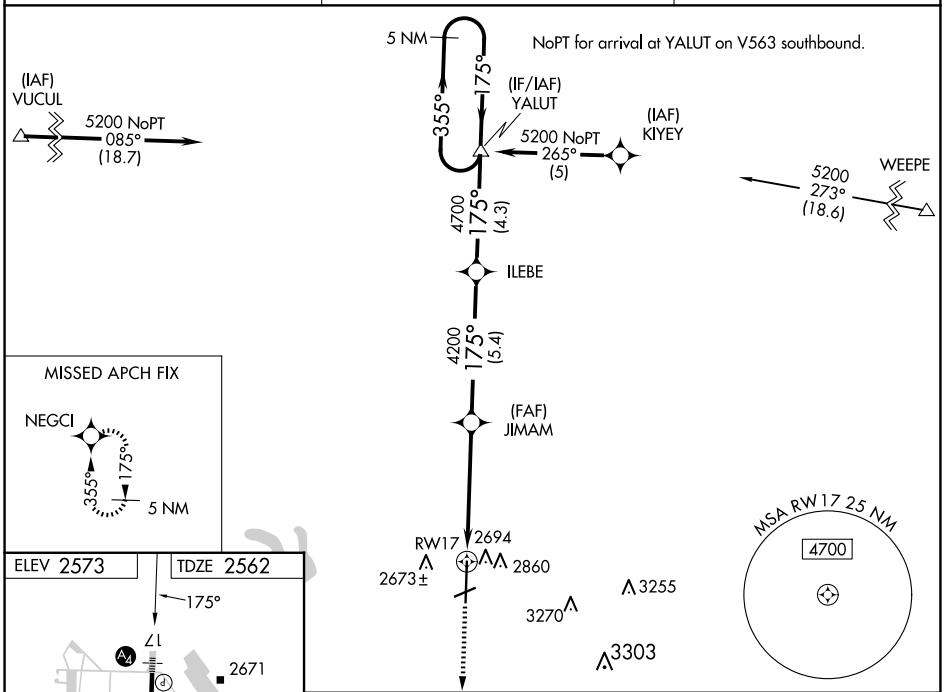

ELEV 2573 TDZE 2562

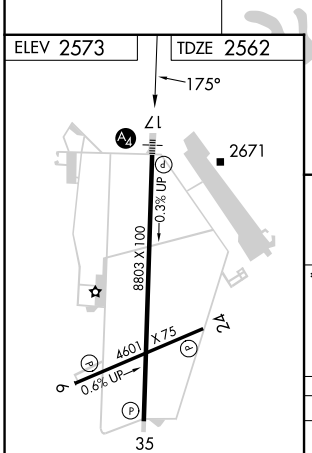

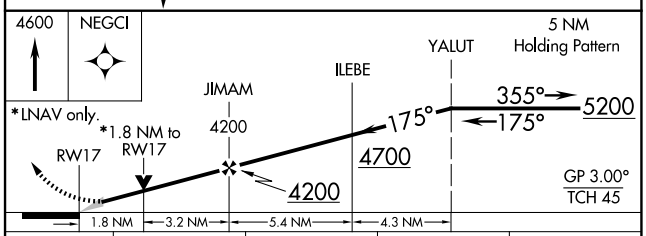

CATEGORY	A	B	C	D
LPV DA	2812-1 250 (300-1)			
LNAV/VNAV DA	3040-1¾ 478 (500-1¾)			
LNAV MDA	3160-¾ 598 (600-¾)		3160-1½ 598 (600-1½)	3160-1¾ 598 (600-1¾)

MIRL Rwys 6-24 and 17-35 L

SC-2, 22 JAN 2026 to 19 FEB 2026

SC-2, 22 JAN 2026 to 19 FEB 2026