LOC/DME I-BMO	APP CRS	Rwy Ldg	10518
111.5	282°	TDZE	3517
Chan 52		Apt Elev	3662

ILS or LOC RWY 28R
BILLINGS LOGAN INTL (BIL)

DME required.
Aircraft not GPS equipped - RADAR required for procedure entry.
RNP APCH-GPS. from GRYZZ or HRDIN or PILLR.

Rwy 28R helicopter visibility reduction below ¾ SM NA.

MISSED APPROACH: Climb to 6000 then climbing left turn to 6000 direct BIL VORTAC and hold, continue climb-in-hold to 6000.

ATIS	BILLINGS APP CON	BILLINGS TOWER	GND CON
126.3	120.5 284.6	127.2 257.8	121.9

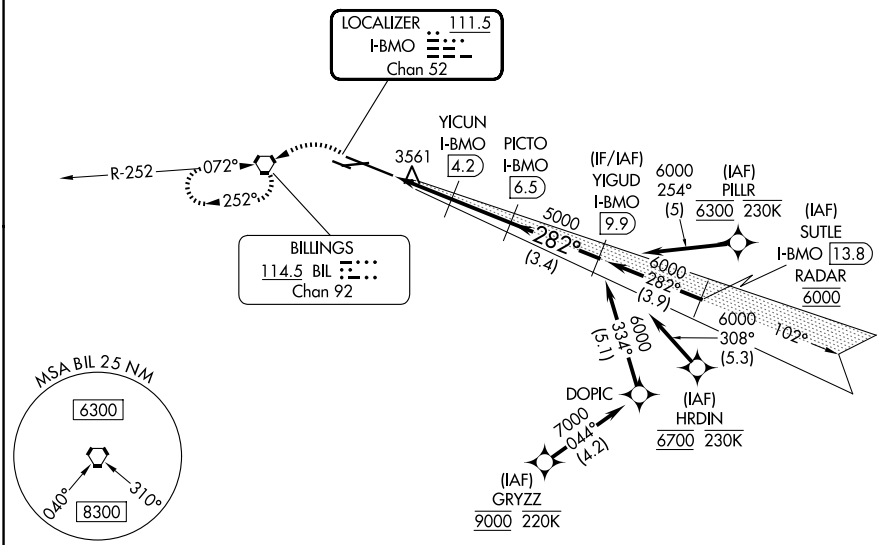

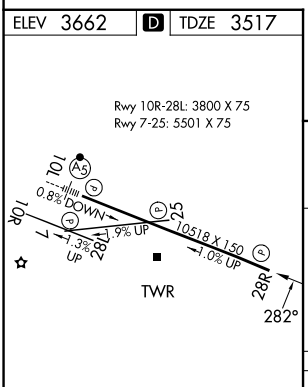

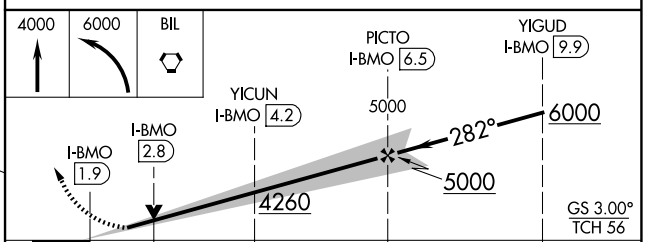

CATEGORY	A	B	C	D
S-ILS 28R	3767-¾ 250 (200-¾)			
S-LOC 28R	3840-1 323 (200-1)			
CIRCLING	4160-1 498 (500-1)		4180-1½ 518 (600-1½)	4580-3 918 (1000-3)

HIRL Rwy 10L-28R
REIL Rwys 25 and 28R
MIRL Rwys 7-25 and 10R-28L

NW-1, 22 JAN 2026 to 19 FEB 2026
NW-1, 22 JAN 2026 to 19 FEB 2026