CORPUS CHRISTI, TEXAS

TACAN Z RWY 31L

TACAN NGP Chan 87	APCH CRS 291°	Rwy ldg 8001 TDZE 17 Arpt Elev 18

[USN] CORPUS CHRISTI NAS (TRUAX FLD) (KNGP)

When local altimeter setting not received, use Corpus Christi (CRP) Intl altimeter setting.

MISSED APPROACH: Climb to 1600 direct NGP TACAN and turn right to intercept R-041 to RYNOL and hold.

ATIS ★	APP CON	NAVY CORPUS TOWER ★	GND CON	CLNC DEL	ASR/PAR
127.9 290.9	128.675 343.75	134.85 (L) 340.2	118.7 257.85	314.3	

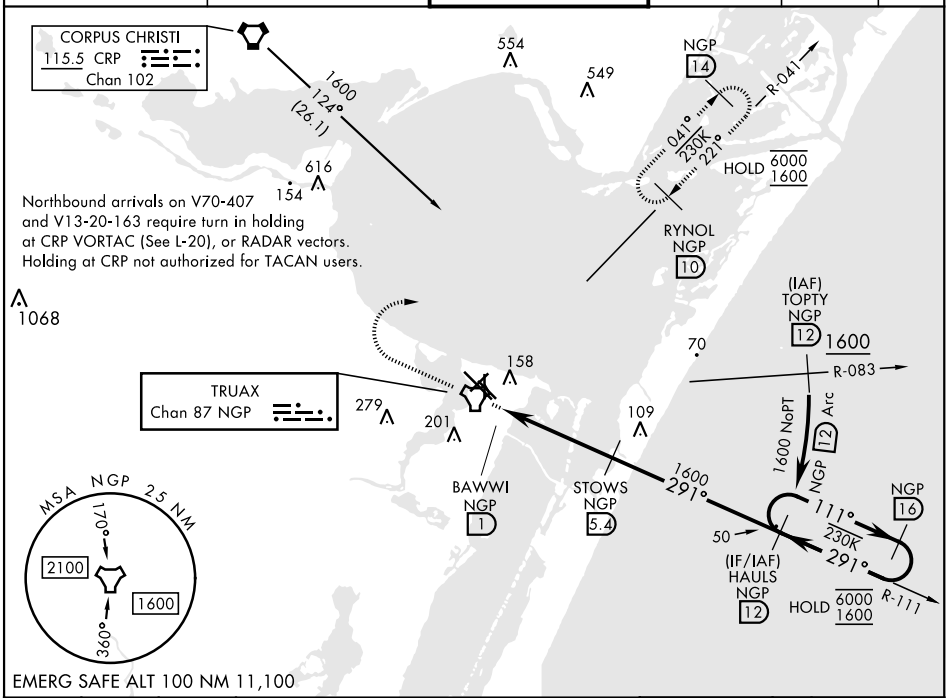

1600 | NGP | NGP R-041

†VDP not authorized when using Corpus Christi (CRP) Intl altimeter setting.

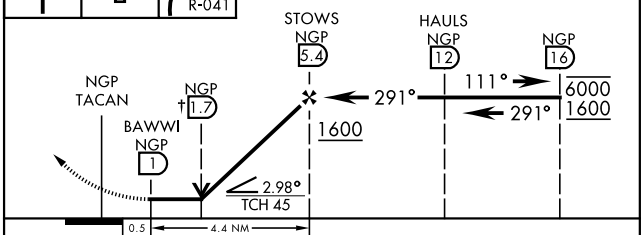

ELEV 18	TDZE 17

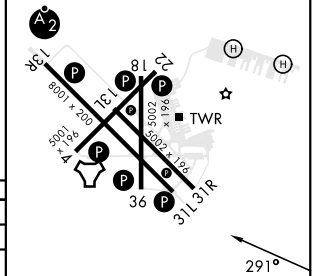

CATEGORY	A	B	C	D
S-31L	420-1 403 (500-1)		420-1⅛ 403 (500-1⅛)	
(C) CIRCLING	460-1 442 (500-1)	480-1 462 (500-1)	520-1½ 502 (600-1½)	580-2 562 (600-2)
CORPUS CHRISTI (CRP) INTL ALTIMETER SETTING				
S-31L	460-1 443 (500-1)		460-1⅜ 443 (500-1⅜)	
(C) CIRCLING	500-1 482 (500-1)		540-1½ 522 (600-1½)	620-2 602 (700-2)

HIRL Rwy 4-22, 13R-31L (L)
HIRL Rwy 13L-31R, 18-36
REIL Rwy 4-22, 13L-31R, 18-36, 31L

SC-3, 22 JAN 2026 to 19 FEB 2026