CORPUS CHRISTI, TEXAS

VOR/DME or TACAN Y RWY 31L

CORPUS CHRISTI NAS (TRUAX FLD) [USN] (KNGP)

VORTAC CRP	APCH CRS	Rwy ldg	8001
115.5	318°	TDZE	17
Chan 102		Arpt Elev	18

When local altimeter setting not received, use Corpus Christi (CRP) Intl altimeter setting.

MISSED APPROACH: Climb to 600 hdg 318°, then climbing right turn to 1600 to intercept CRP VORTAC R-138 to VICCC and hold.

ATIS ★	APP CON	NAVY CORPUS TOWER ★	GND CON	CLNC DEL	ASR/PAR
127.9 290.9	128.675 343.75	134.85 (L) 340.2	118.7 257.85	314.3	

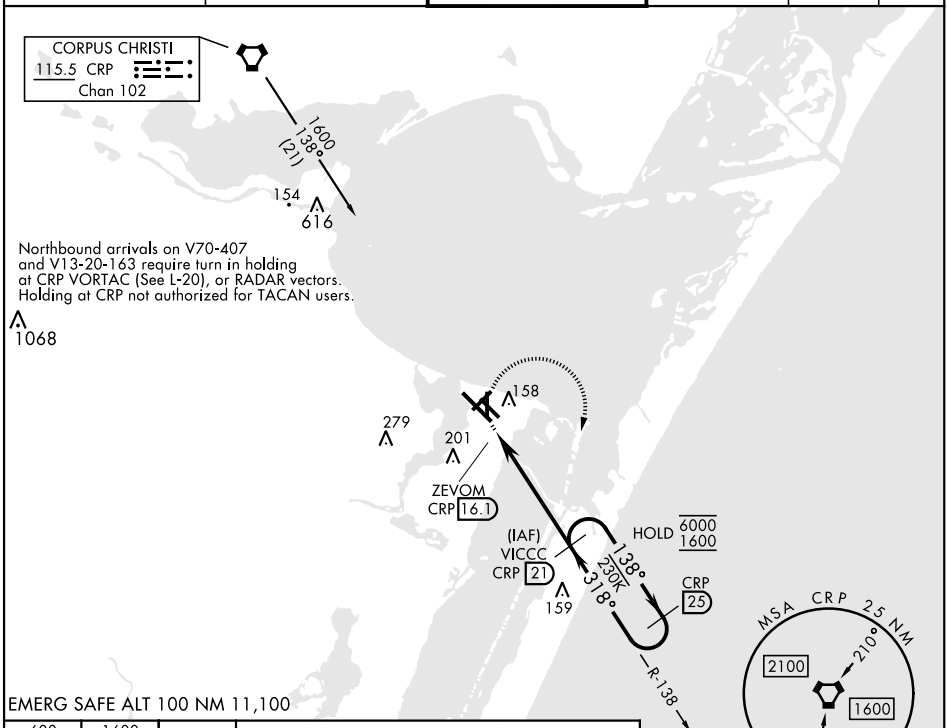

EMERG SAFE ALT 100 NM 11,100

600	1600	VICCC CRP 21
hdg 318°	CRP R-138	

VGSI and descent angles not coincident. (VGSI Angle 3.00°)

†VDP not authorized when using Corpus Christi (CRP) Intl altimeter setting.

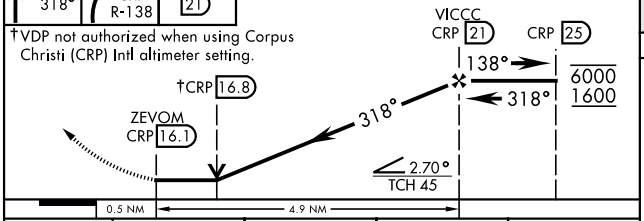

ELEV 18 TDZE 17

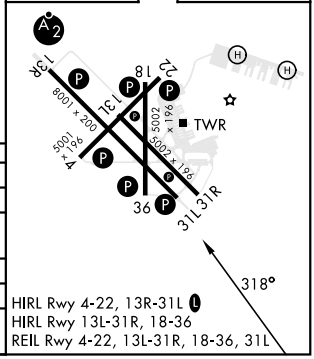

HIRL Rwy 4-22, 13R-31L (L)
HIRL Rwy 13L-31R, 18-36
REIL Rwy 4-22, 13L-31R, 18-36, 31L

CATEGORY	A	B	C	D
S-31L	420-1 403 (500-1)		420-1⅛ 403 (500-1⅛)	
(C) CIRCLING	460-1 442 (500-1)	480-1 462 (500-1)	520-1½ 502 (600-1½)	580-2 562 (600-2)
CORPUS CHRISTI (CRP) INTL ALTIMETER SETTING				
S-31L	440-1 423 (500-1)		440-1¼ 423 (500-1¼)	
(C) CIRCLING	500-1 482 (500-1)		540-1½ 522 (600-1½)	620-2 602 (700-2)

SC-3, 22 JAN 2026 to 19 FEB 2026