APP CRS	Rwy Ldg	9010
343°	TDZE	584
	Apt Elev	608

RNAV (GPS) RWY 34L
SEATTLE PAINE FLD INTL (PAE)

Circling Rwy 34R NA at night.
Rwy 34L helicopter visibility reduction below ¾ SM NA.
DME/DME RNP-0.3 NA.

MALSF

MISSED APPROACH: Climb to 3000 direct EYWOK and hold.

ATIS	SEATTLE APP CON	PAINE TOWER★	GND CON	UNICOM
128.65	128.5 306.9	132.95 (CTAF) L 256.7	121.8 339.8	122.95

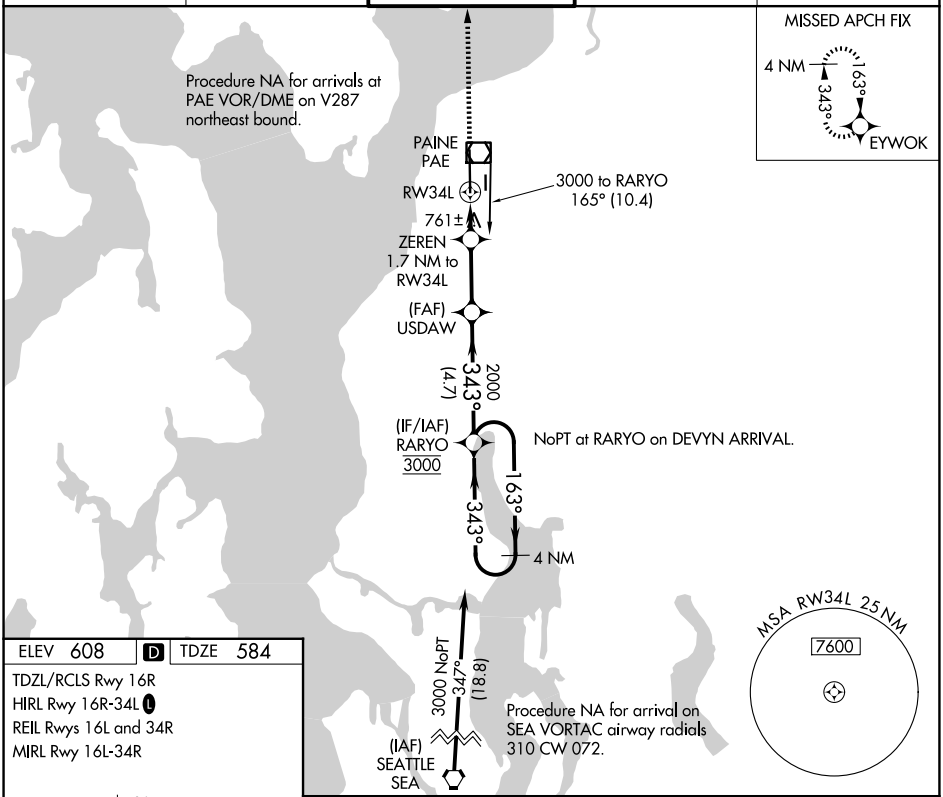

ELEV 608	D	TDZE 584

TDZL/RCLS Rwy 16R
HIRL Rwy 16R-34L L
REIL Rwys 16L and 34R
MIRL Rwy 16L-34R

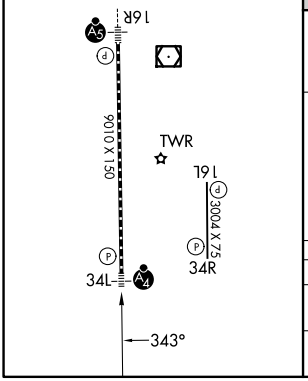

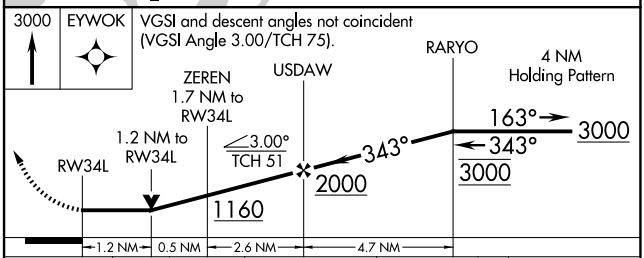

CATEGORY	A	B	C	D
LNAV MDA	1020-¾ 436 (500-¾)		1020-1 436 (500-1)	
CIRCLING	1100-1 492 (500-1)		1120-1½ 512 (600-1½)	1160-2 552 (600-2)

NW-1, 22 JAN 2026 to 19 FEB 2026