WAAS CH 61129 W16A	APP CRS 163°	Rwy Ldg 9010 TDZE 570 Apt Elev 608

RNAV (GPS) Z RWY 16R
SEATTLE PAINE FLD INTL (PAE)

For uncompensated Baro-VNAV systems, LNAV/VNAV NA below -5°C (23°F) or above 54°C (130°F). Circling Rwy 34R NA at night. DME/DME RNP-0.3 NA.

MALSR

MISSED APPROACH: (Do not exceed 240K until ECEPO) Climb to 1100 then climbing right turn to 3000 direct ECEPO and hold, continue climb-in-hold to 3000.

ATIS	SEATTLE APP CON	PAINE TOWER★	GND CON	UNICOM
128.65	128.5 306.9	132.95 (CTAF) L 256.7	121.8 339.8	122.95

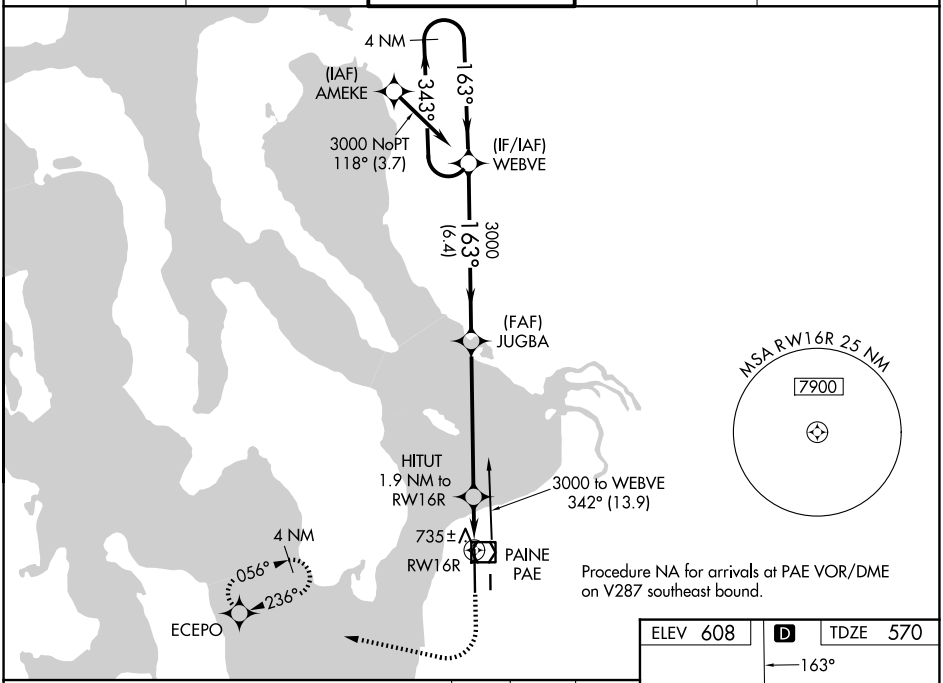

VGSI and RNAV glidepath not coincident (VGSI Angle 3.00/TCH 74).

1100	3000	ECEPO

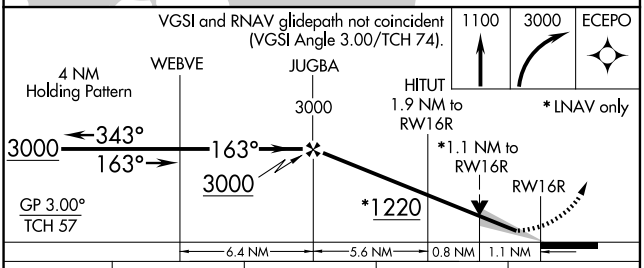

CATEGORY	A	B	C	D
LPV DA	770/18 200 (200-½)			
LNAV/VNAV DA	913/30 343 (400-⅝)			
LNAV MDA	1000/24 430 (400-½)		1000/40 430 (400-¾)	
CIRCLING	1100-1 492 (500-1)		1120-1½ 512 (600-1½)	1160-2 552 (600-2)

ELEV 608 D TDZE 570

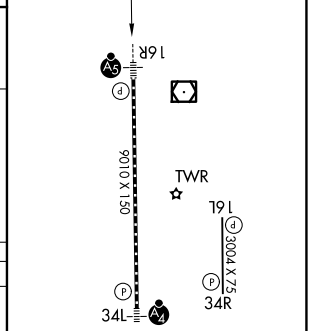

TDZL/RCLS Rwy 16R
HIRL Rwy 16R-34L L
REIL Rwys 16L and 34R
MIRL Rwy 16L-34R

NW-1, 22 JAN 2026 to 19 FEB 2026