VORTAC CRG	APP CRS	Rwy Ldg	4008
114.5	132°	TDZE	41
Chan 92		Apt Elev	41

VOR RWY 14
JACKSONVILLE EXEC AT CRAIG (CRG)

Procedure NA at night.
DME or Radar required.
Helicopter visibility reduction below 1 SM NA.

MISSED APPROACH: Climb to 2100 via CRG VORTAC R-129 then right turn direct CRG VORTAC and hold.

ATIS	JACKSONVILLE APP CON	CRAIG TOWER ★	GND CON	CLNC DEL	UNICOM
125.4	124.9 308.4	132.1 (CTAF) L 269.525	121.8	118.35	122.95

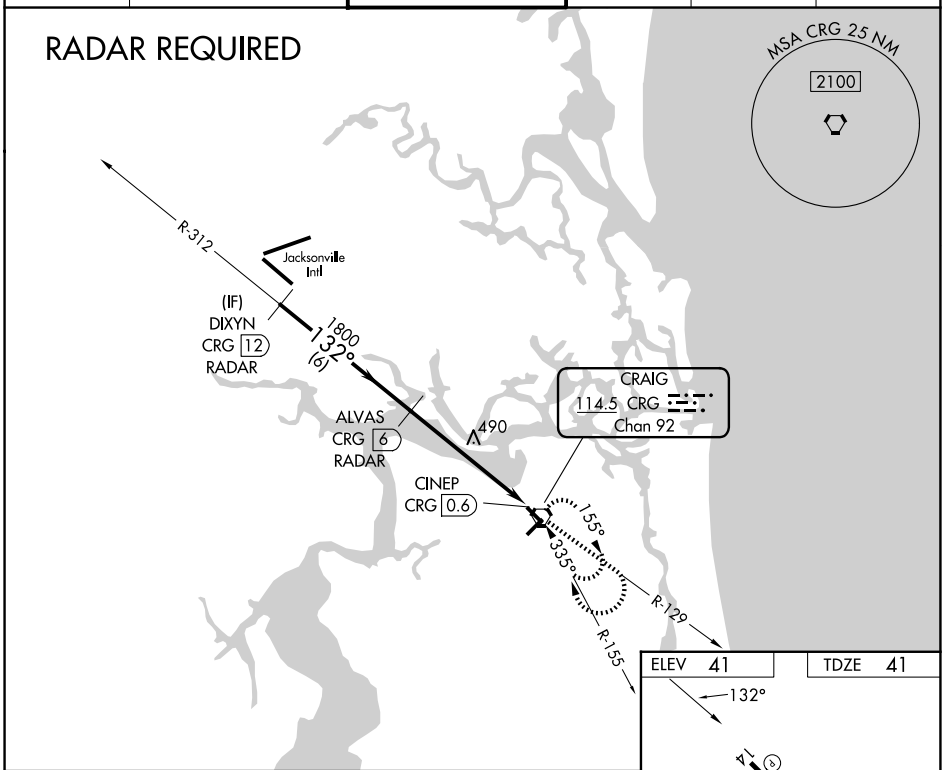

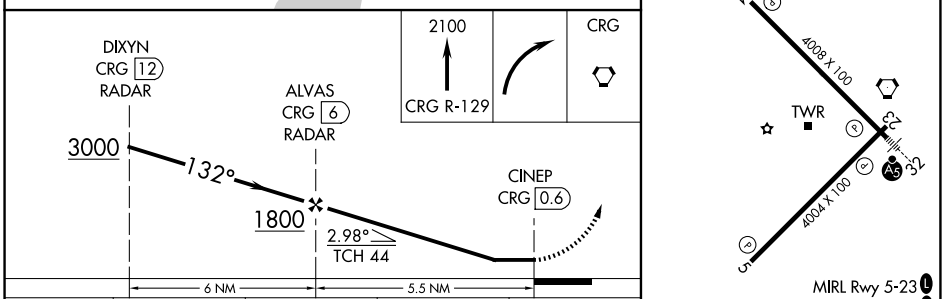

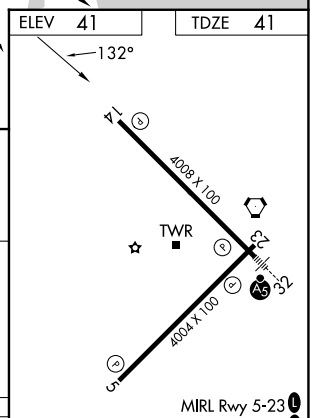

CATEGORY	A	B	C	D
S-14	800-1 759 (800-1)	800-1¼ 759 (800-1¼)	800-2½ 759 (800-2½)	
CIRCLING	800-1 759 (800-1)	800-1¼ 759 (800-1¼)	800-2½ 759 (800-2½)	

FAF to MAP 5.5 NM					
Knots	60	90	120	150	180
Min:Sec	5:30	3:40	2:45	2:12	1:50

SE-3, 22 JAN 2026 to 19 FEB 2026

SE-3, 22 JAN 2026 to 19 FEB 2026