RNAV (GPS) RWY 18
LA CROSSE RGNL (LSE)

WAAS CH 72809 W18A	APP CRS 180°	Rwy Ldg 8536 TDZE 653 Apt Elev 655

RNP APCH - GPS.

For uncompensated Baro-VNAV systems, LNAV/VNAV NA below -19°C or above 54°C. When local altimeter setting not received, use ONA altimeter setting and increase LPV DA to 907 feet; increase LNAV/VNAV DA to 1174 feet; increase all MDAs 60 feet and Circling visibility Cat B ¼ SM. For inop ALS, increase LNAV/VNAV all Cats visibility to 1⅜ SM, and LNAV Cats C and D to 1⅜ SM. Baro-VNAV and VDP NA when using ONA altimeter setting.

-21°C

MALSR

MISSED APPROACH: Climb to 3000 direct PKRNA and hold.

ATIS	MINNEAPOLIS CENTER	LA CROSSE TOWER ★	GND CON	UNICOM
124.95	128.6 363.0	118.45 (CTAF) L 251.075	121.8	122.95

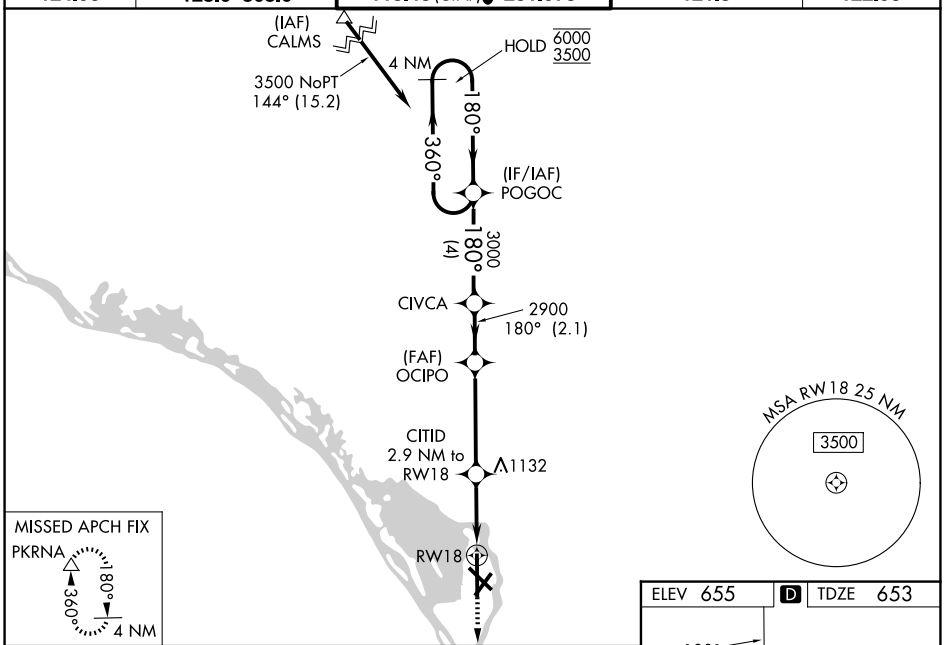

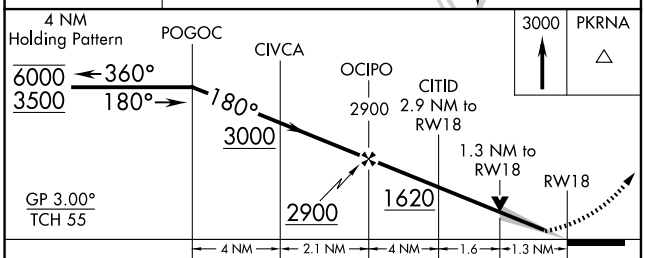

CATEGORY	A	B	C	D
LPV DA	853-½ 200 (200-½)			
LNAV/VNAV DA	1120-1 467 (500-1)			
LNAV MDA	1120-½ 467 (500-½)		1120-1 467 (500-1)	
CIRCLING	1140-1 485 (500-1)	1460-1 805 (900-1)	1760-3 1105 (1200-3)	1820-3 1165 (1200-3)

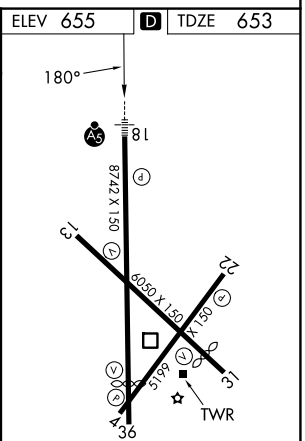

MIRL Rwy 13-31 L
HIRL Rwys 4-22 and 18-36 L
REIL Rwys 13, 31 and 36 L

EC-3, 22 JAN 2026 to 19 FEB 2026

EC-3, 22 JAN 2026 to 19 FEB 2026