LOC/DME I-PXY	APP CRS	Rwy Ldg	7867
111.5	256°	TDZE	683
Chan 52		Apt Elev	729

LOC RWY 25L
GENERAL MITCHELL INTL (MKE)

RADAR required for procedure entry. DME or RADAR required.

Rwy 25L helicopter visibility reduction below ¾ SM NA.

MISSED APPROACH: Climb to 2800 then right turn direct BAE VOR/DME and hold.

D-ATIS	MILWAUKEE APP CON	MILWAUKEE TOWER	GND CON	CLNC DEL	CPDLC
126.4	126.5 307.0	124.575 269.05	121.8 263.125	120.8	

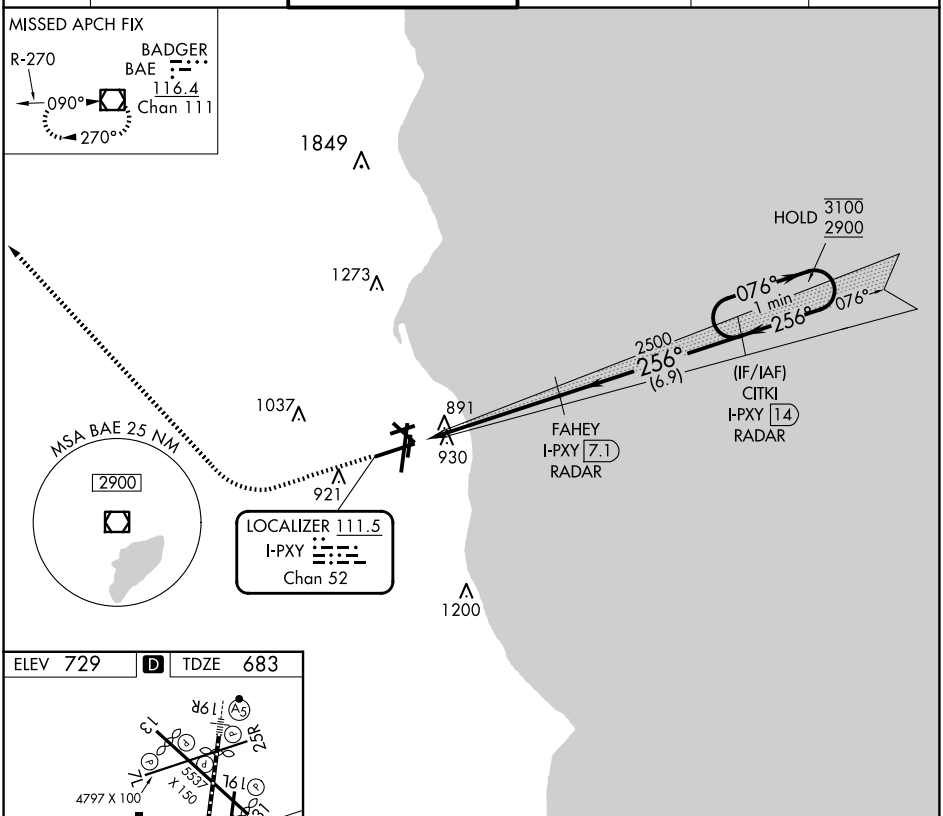

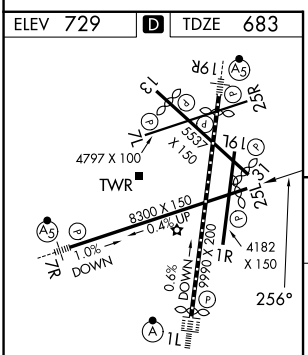

TDZ/CL Rwy 1L
REIL Rwys 1R, 7L, 13, 25L, 25R, and 31
HIRL Rwys 1L-19R and 7R-25L
MIRL Rwys 1R-19L, 13-31, and 7L-25R

FAF to MAP 5.6 NM					
Knots	60	90	120	150	180
Min:Sec	5:36	3:44	2:48	2:14	1:52

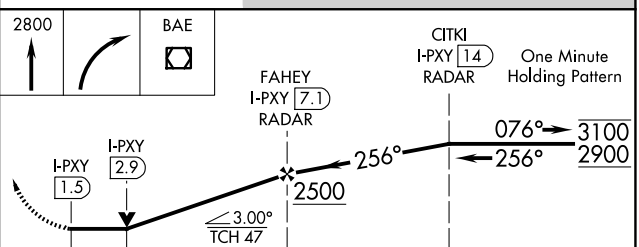

CATEGORY	A	B	C	D
S-LOC 25L	1160-1 477 (500-1)		1160-1⅜ 477 (500-1⅜)	
C CIRCLING	1240-1 511 (600-1)		1240-1½ 511 (600-1½)	1360-2 631 (700-2)

EC-3, 22 JAN 2026 to 19 FEB 2026
EC-3, 22 JAN 2026 to 19 FEB 2026